

LEVEL 1, SUITE 6, 23 RAILWAY ROAD, SUBIACO WA 6008  
 T (08) 9388 0333 www.mjastudio.net | admin@mjastudio.net



Before any construction commences, the contractor must check all building and site conditions and if there are any discrepancies, the contractor must advise the architect in writing. The architect will not be responsible for any errors or omissions in this document or for any damage or loss resulting from the use of this document. The architect's liability is limited to the professional services provided. The architect is not responsible for any construction or other costs or for any delay or non-compliance with the building code or any other applicable laws or regulations.

REV.	DATE	AMENDMENT	INIT.
A	07.03.17	PRELIMINARY ISSUE	SC
B	21.03.17	PRELIMINARY ISSUE	SC
C	02.05.17	PRELIMINARY ISSUE	SC

CLIENT  
 FJM PROPERTY

PROJECT  
 MINDARIE MARINA BOAT STORAGE  
 PROJECT ADDRESS  
 33 OCEAN FALLS BOULEVARD  
 MINDARIE

MJA PROJECT NUMBER  
 14067  
 PROJECT STATUS  
 PRELIMINARY

TRUE NORTH  
  
 SCALE  
  
 1:200 @ A1

DRAWING  
 PROPOSED PLAN  
 DRAWING NO. A2.01  
 DRAFTER SC  
 CHECKED  
 REV. C




REV.	DATE	AMENDMENT	INIT.
A	07.03.17	PRELIMINARY ISSUE	SC
B	21.03.17	PRELIMINARY ISSUE	SC

CLIENT  
 FJM PROPERTY

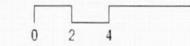
PROJECT  
 MINDARIE MARINA BOAT STORAGE  
 PROJECT ADDRESS  
 33 OCEAN FALLS BOULEVARD  
 MINDARIE

MJA PROJECT NUMBER  
 14067  
 PROJECT STATUS  
 PRELIMINARY

TRUE NORTH



SCALE

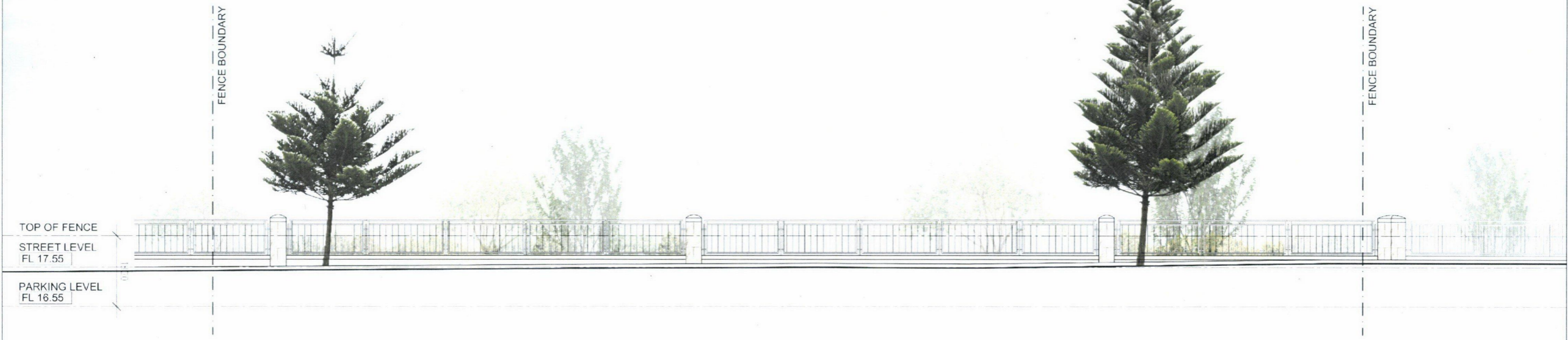


1:200 @ A1

DRAWING

OVERLAY PLAN

DRAWING NO.	DRAFTER	CHECKED	REV.
A3.01	SC		B



ELEVATION 1



LEVEL 1, SUITE 6, 73 RAILWAY ROAD, SUBIACO WA 6008  
 T: (08) 9386 0333 www.mjastudio.net | admin@mjastudio.net


REV	DATE	AMENDMENT	INIT	CLIENT
A	21.04.17	PRELIMINARY ISSUE	SC	


CLIENT  
**FJM PROPERTY**

PROJECT  
**MINDARIE MARINA BOAT STORAGE**  
 PROJECT ADDRESS  
**33 OCEAN FALLS BOULEVARD**  
**MINDARIE**

MJA PROJECT NUMBER  
**14067**

PROJECT STATUS  
**PRELIMINARY**

TRUE NORTH 

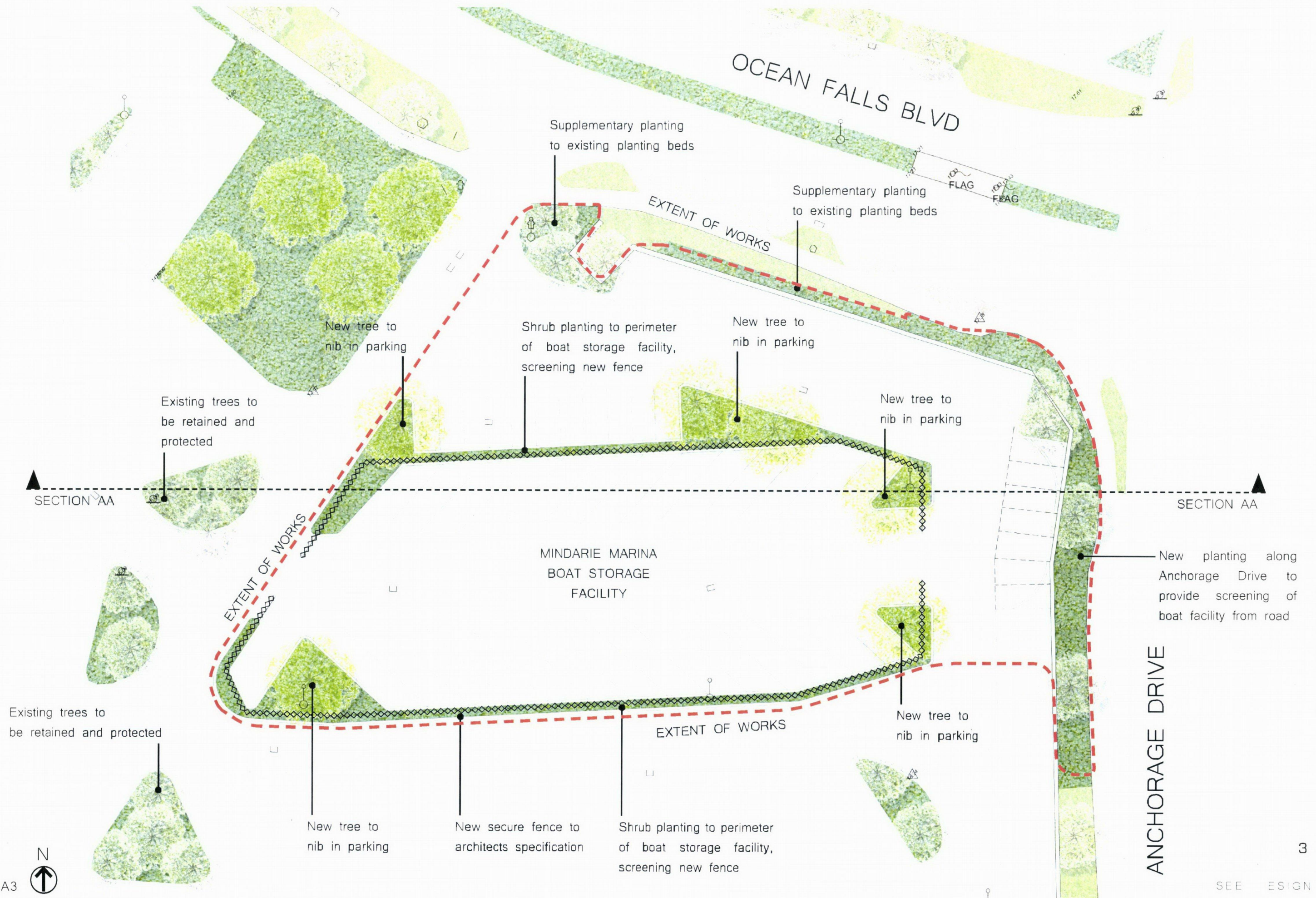
SCALE 

**1:50 @ A1**

DRAWING  
**STREET ELEVATION**  
**ANCHORAGE DRIVE**

DRAWING NO	DRAWN	CHECKED	REV
A4.01	LP	SC	A

# 02. LANDSCAPE PLAN



1:500 @ A3

