





















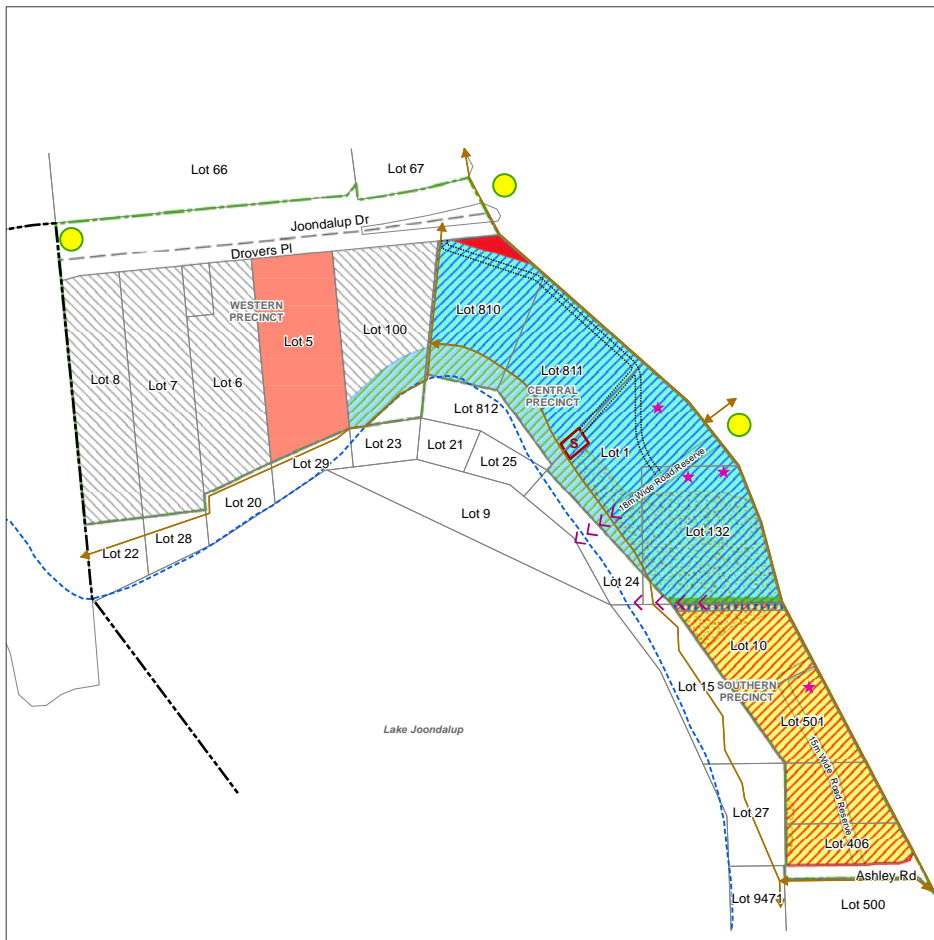
CITY OF WANNEROO

STRUCTURE PLAN No.80

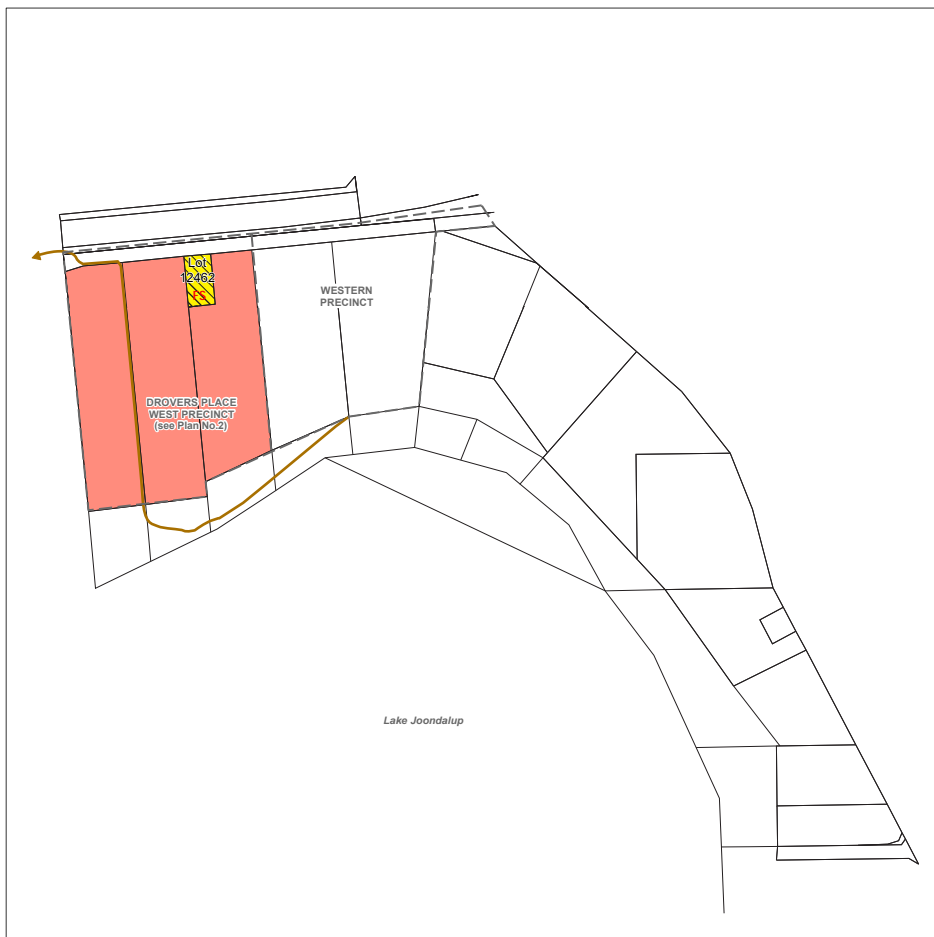
STRUCTURE PLAN AMENDMENT No. 06

LEGEND

-  Municipal Heritage Site
-  Dual Use Path
-  Primary View Corridor & Public Access Way
-  Intersection
-  Precinct Boundary
-  Structure Plan Boundary
-  Local Government Boundary
-  Access Easement
-  Compatible Use Wetland Buffer
-  High Groundwater Area
-  Sewer Pump Station
-  Wetland Boundary
-  MRWA Drainage Swale
-  MRWA Drainage Easement
- District Planning Scheme No.2**
-  Business
-  Residential
-  Special Residential
-  Special Use
-  Public Use
- Metropolitan Region Scheme**
-  Primary Regional Road



EXISTING PLAN 1: Structure Plan No.80 (October 2016)



PROPOSED PLAN : Structure Plan No.80_Amendment No.6

