







**DEPARTMENT OF PLANNING, LANDS
AND HERITAGE**

DATE	FILE
21-Jul-2017	155479

	R40	18
	R30	33
	R20	5
	TOTAL	56
	APPLICATION AREA	



CADASTRAL INFORMATION
 SOURCE: MNG
 YMMDD: 151208
 DWG REF: 97504lots-9999af.dwg
 PROJECTION: PCG94

 robertsday.com.au

RESIDENTIAL DENSITY CODE PLAN
 Lot 9500 Revolution Ave & Lot 9007 Pipidiny Rd, Eglinton
 City of Wanneroo

1:2000
 0 20 40 60 80 100 metres
 A DENSITY PLAN
 REV DESCRIPTION

170510 YMMDD
 RF DRAWN
 DP APPRD

REF NO. SAT EGL
 DRAW NO. RD1 102
 REV. A

DISCLAIMER: ISSUED FOR DESIGN INTENT ONLY. ALL AREAS AND DIMENSIONS ARE SUBJECT TO DETAIL DESIGN AND SURVEY