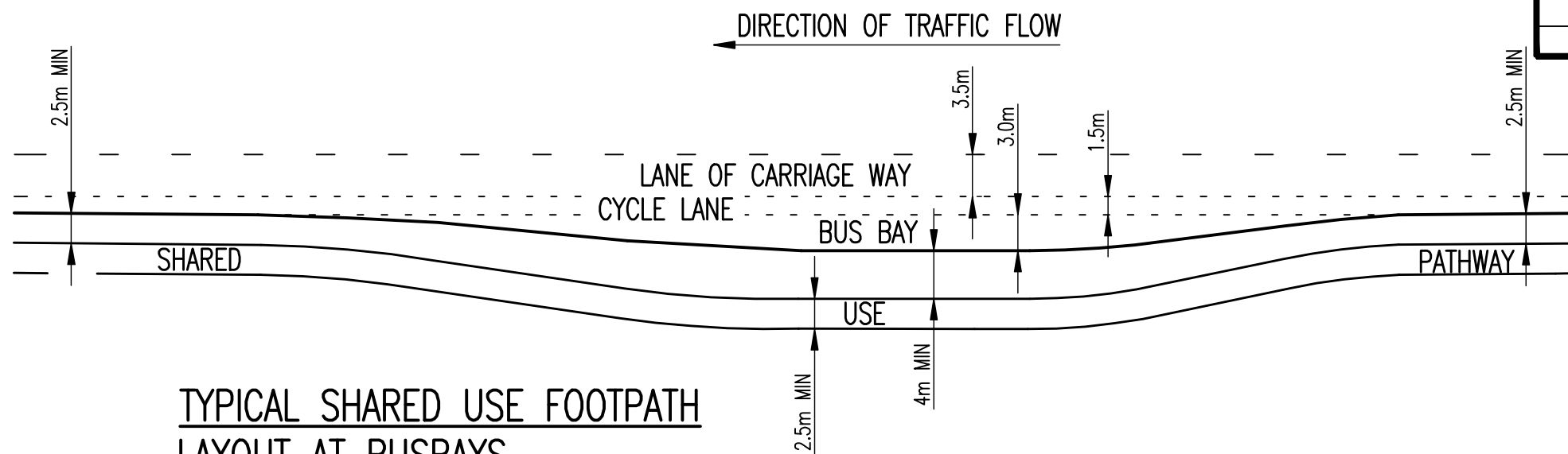
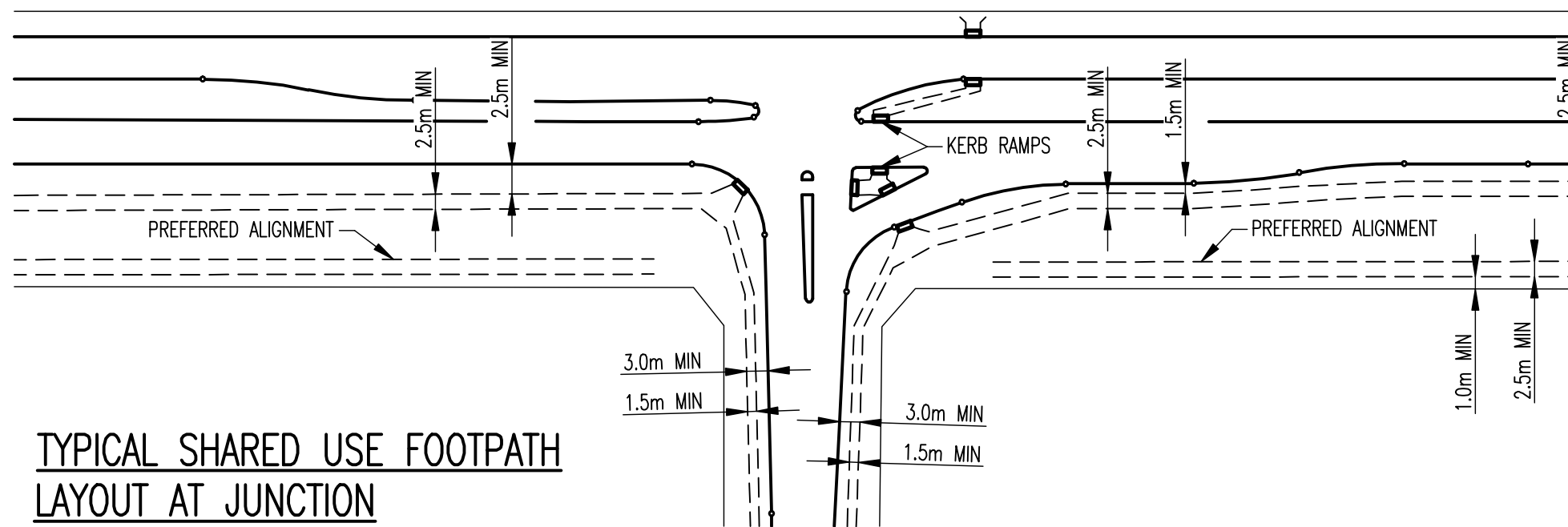


No.	REVISION	BY	DATE	AUTH
0	ISSUED	J.W.T	8/2001	
1	TITLE BLOCK UPDATED	C.H.	11/2010	I.B.



**TYPICAL SHARED USE FOOTPATH  
LAYOUT AT BUSBAYS**  
SCALE 1:500

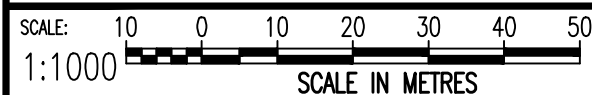


**TYPICAL SHARED USE FOOTPATH  
LAYOUT AT JUNCTION**  
SCALE 1:1000

**NOTES:**

- REFER TO DRG TS 02-2 FOR DETAILS OF BUS SHELTERS.
- REFER TO DRG TS 02-3 FOR DETAILS OF BUS SHELTERS OFFSETS FROM CARRIAGEWAY AND BUSWAYS.
- REFER TO DRG TS 02-1 FOR BUS EMBAYMENT DETAILS.
- REFER TO DRG TS 05-2 FOR DETAILS OF ROAD CROSSINGS & KERB RAMPS

\* INDICATES SIGNATURES ON ORIGINAL ISSUE OF DRAWING.



DATUM:	GRID:
N/A	N/A

**PEDESTRIAN AND BICYCLE FACILITIES**

SHARED USE PATHWAY  
LAYOUT FOR ARTERIAL ROADS  
JUNCTIONS AND BUSBAYS

STANDARD

**CITY OF WANNEROO  
INFRASTRUCTURE**



SURVEYED: <i>N/A</i> SURVEYOR	CHECKED: * <i>T. QUINN</i> COORDINATOR
DESIGNED: <i>C.O.W</i> CIVIL PROJECTS DESIGNER	AUTHORISED: * <i>R. KORENHOF</i> MANAGER INFRASTRUCTURE
DRAWN: <i>C.O.W</i> CIVIL PROJECTS DESIGNER	APPROVED: * <i>D. BLAIR</i> DIRECTOR TECHNICAL SERVICES

2010	8/8/2001
2010	8/8/2001
2010	8/8/2001

FILE No.	N/A
PROJECT No.	N/A

DRAWING No.	SHEET	REVISION
<b>TS 09-02-1</b>		

ORIGINAL DRG. SIZE
<b>A3</b>