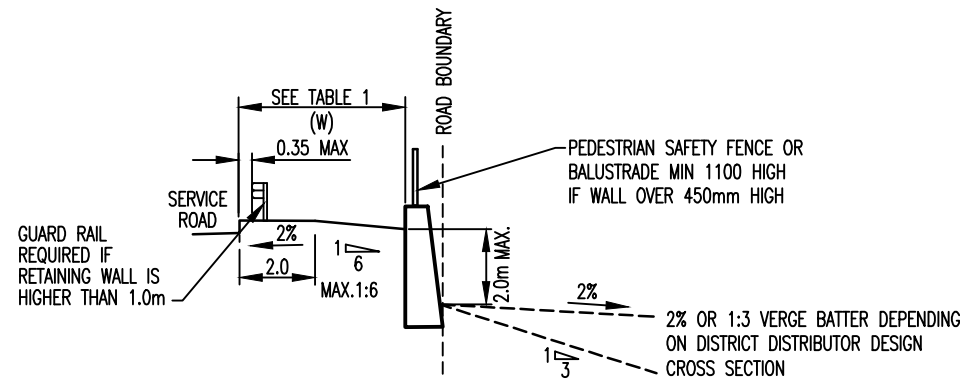


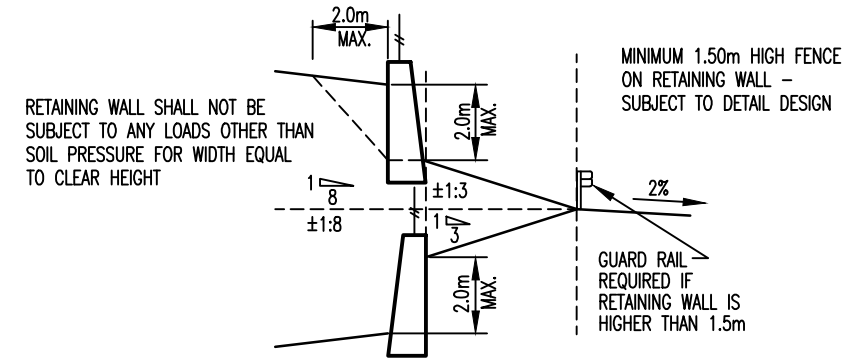
No	REVISION	BY	DATE	AUTH
0.	ISSUED	J.W.T.	8/2001	
1.	OPTIONS 1A-5C REMOVED AND TABLE AMENDED	T.T.	5/2006	B.C.
2.	NOTE AMENDED	D.N.	6/2019	B.C.



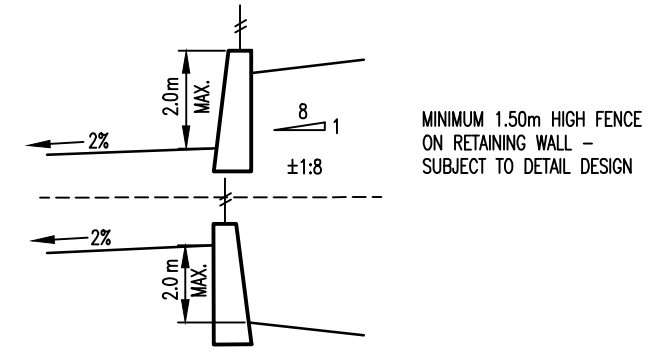
① ROAD RESERVE ADJACENT TO SUBDIVISIONAL SERVICE ROAD WITH RETAINING WALLS

TABLE 1

WIDTH (W)	CONDITIONS
4.0m (MIN)	FROM BACK OF RETAINING WALL TO FACE OF KERB
3.5m	FROM BACK OF RETAINING WALL TO FACE OF KERB WITH NO SERVICES OR LANDSCAPING IN VERGE AREA
2.0m	ADJACENT TO MINOR ROAD WITH NO RETAINING WALL
2.0m TO 3.5m	FROM BACK OF RETAINING WALL TO FACE OF KERB



② ROAD RESERVE ADJACENT TO PROPERTY WITH RETAINING WALLS



②A ROAD RESERVE ADJACENT TO PROPERTY WITH RETAINING WALLS

NOTES:

REDUCTION IN WIDTH FROM THE MINIMUM 4.0 METRES WHERE THERE IS NO LANDSCAPING OR SERVICES WITHIN THE VERGE AREA WILL BE SUBJECT TO DETAILED DESIGN.

* INDICATES SIGNATURES ON ORIGINAL ISSUE OF DRAWING.

DATUM: N/A	GRID: N/A	SURVEYOR: N/A	DESIGNED: C.O.W	APPROVED: * T. QUINN 8/8/2001
SCALE: 1:200	SCALE IN METRES		DRAWN: C.O.W	COORDINATOR
DESIGN ARCHIVE:	DESIGN CHECKED:	DESIGNER	* R. KORENHOF 8/8/2001 MANAGER INFRASTRUCTURE	APPROVED:
DRAWING ARCHIVE: *FINAL STANDARD DRAWINGS	STANDARDS/DOCUMENT CONTROL: * J. TRIMMER 8/8/2001 INFRASTRUCTURE TECHNICAL OFFICER	* D. BLAIR 8/8/2001 DIRECTOR TECHNICAL SERVICES		

CROSS SECTIONS
CONTROLLED ACCESS DISTRICT DISTRIBUTOR
ALTERNATIVE ROAD RESERVE
ADJACENT PROPERTY BOUNDARY

LOCALITY STANDARD

CITY OF WANNEROO
TECHNICAL SERVICES
INFRASTRUCTURE SERVICES

FILE No.	DRAWING No	SHEET	REVISION	ORIGINAL DRG.SIZE
	TS 13 - 5 - 2			A3