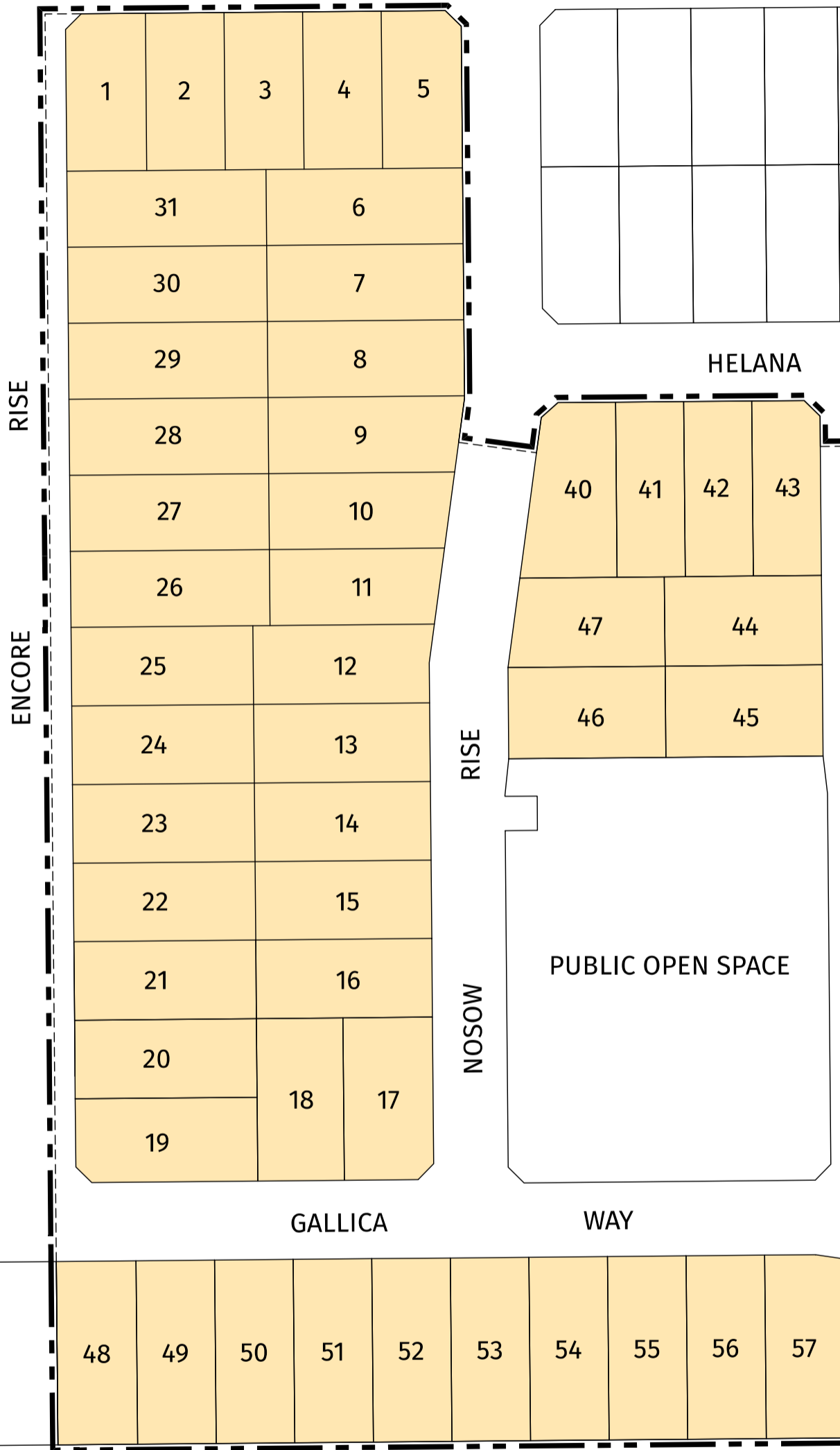




LANDSDALE

ROAD



LEGEND

-  Subject Land
-  Residential (R20)



DENSITY CODING PLAN

Lots 149 (No. 308) Landsdale Road and 9001 (No. 9) Helena Way, LANDSDALE

Plan No. | 23840-02
Date | 20/11/23
Drawn | NP
Checked | MB
Revision | A

PERTH & FORRESDALE:
Lvl 1, 252 Fitzgerald St
PERTH WA 6000
15/2 Hensbrook Loop,
FORRESDALE WA 6112
T: 08 9495 1947
E: metro@harleydykstra.com.au

COPYRIGHT:
This document is and shall remain the property of HARLEY DYKSTRA. The document may only be used for the purpose for which it was commissioned and in accordance with the terms of engagement for the commission. Unauthorised use of this document in any form whatsoever is prohibited.

Scale | 1:1000@A3



NOTE: This plan has been prepared for planning purposes. Areas, Contours and Dimensions shown are subject to survey

