













LEGEND

- LSP BOUNDARY
-  4 WAY CONTROLLED INTERSECTION
-  LEFT IN - LEFT OUT INTERSECTION
-  PUBLIC USE PUMP STATION
-  30m PUMP STATION BUFFER
- PRECINCTS**
-  ACTIVITY CENTRE - Retail, Mixed Use & Higher Density Residential)
-  RESIDENTIAL
-  ENVIRONMENT RESPONSE HOUSING
-  EDUCATIONAL AND DISTRICT OPEN SPACE
-  BUSINESS ZONE
-  SERVICE INDUSTRIAL
-  COMMERCIAL
-  MIXED USE




Plan 2 - Agreed Structure Plan
ASP 60 - TRINITY ESTATE, ALKIMOS

A Northern Corridor Developments Ltd Project

Source:



 **plan:** 20/012/023A **date:** 07/10/2021
scale: 1:10,000@A4 | 1:5,000@A2 **grid:** PCG 94
0 100 200m **aerial:** -

designed: Taylor Burrell Barnett Town Planning & Design
Level 7, 160 St Georges Terrace, Perth WA 6000
e: admin@tbbplanning.com.au
p: (08) 9226 4276
checked: RC
drawn: MH

© COPYRIGHT TAYLOR BURRELL BARNETT. ALL RIGHTS RESERVED.
ALL AREAS AND DIMENSIONS DISPLAYED ARE SUBJECT TO DETAIL SURVEY.

