



**LEGEND**


--- Local Structure Plan Boundary


**Zones**

 Commercial

 Residential

**Local Scheme Reserves**

 Public Use

 PS Primary School