


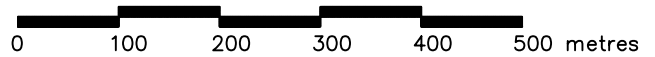


-  Town Centre
-  R80
-  R40



2B. DENSITY CODING

**TOWN CENTRE ZONE
CITY OF WANNEROO**

City of Wanneroo



NORTH

Scale
N.T.S

Date
MAY 1999

Compiled
HP&A, C.O.W.

Revised
25th July 06

File: c:\HP&A\
Wanneroo\SP