












LEGEND

- | | | | |
|---|---|---|-----------------------------------|
|  | Structure Plan Boundary |  | Local Centre |
|  | R-Code Boundary |  | Education |
|  | Public Open Space |  | Drainage |
|  | This portion of Anchorage Drive is to be landscaped and linked to the public open space system, and the land dedicated as an unconstructed road in the event that the northern portion of Anchorage Drive is required in the future . |  | Lots Subject To Design Provisions |
| | |  | Dual Use - Footpaths |