









# EAST WANNEROO CELL 5 - AGREED STRUCTURE PLAN No.7

Including Amendments 1-5, 7-10

GNANGARA ROAD

## Legend

-  Neighbourhood Community Centre
-  POS
-  Primary School
-  R20
-  R25
-  R30
-  R40
-  Special Residential

PRIMARY SCHOOL

AVENUE

MIRRABOOKA

KINGSWAY

PRIMARY SCHOOL

RANGEVIEW

LANDSDALE

ROAD

N

HEPBURN

AVENUE

ADOPTED BY WAPC 06.07.10

0 100 200 400 600 Metres

