

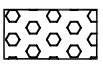
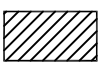


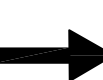
PROPOSED YELLAGONGA NATIONAL PARK D.U.P.
 P.O.S./ DRAINAGE SWALE
 (3090m2 POS CREDIT FOR LOTS 9 & 10 BACKSHALL PL WANNEROO)

EXISTING CHURCH RETAINED

DISCONNECTION OF ACCESS

THROUGH ACCESS

LEGEND

-  R30
-  R40
-  All Other Areas R20
-  Residential Zone
-  Flow of Traffic



Scale in Metres

**AGREED REGENT WATERS (SOUTH)
 STRUCTURE PLAN
 Includes Amendments 1- 3 & 5**

DATE : 23rd January 2006

