

Whilst all care has been taken in the compilation of this document, Rowe Group disclaims any responsibility for any errors or omissions. This document is and remains the property of Rowe Group and may not be reproduced or transmitted, in whole or in part, without the written consent of Rowe Group. All areas and dimensions are subject to survey.



**LEGEND**

- SUBJECT SITE
- EXISTING LOT NUMBERS
- EXISTING BOUNDARIES
- EXISTING ELECTRIC FENCE TO REMAIN (NOT PART OF THIS APPLICATION)
- EXISTING ELECTRIC FENCE TO BE RELOCATED 1.0m INSIDE OF PROPERTY BOUNDARY
- EXISTING ELECTRIC FENCE TO BE DISCONNECTED FROM POWER SUPPLY

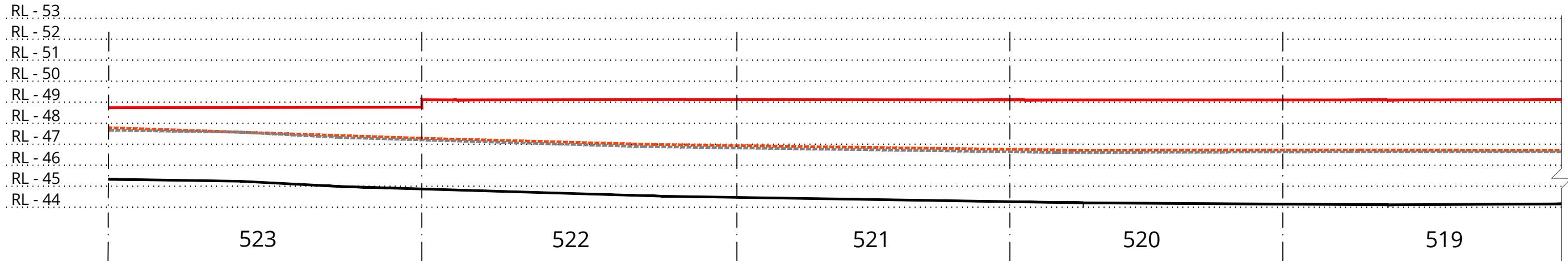
**NOTE 1:** ELECTRIC FENCE TO COMPLY WITH AUSTRALIAN STANDARD REQUIREMENTS UNDER AS/NZS 3016:2002

**NOTE 2:** EXISTING COLORBOND BOUNDARY FENCES TO BE INCREASED TO 2.1M HEIGHT SUBJECT TO APPROVAL OF ADJOINING LANDOWNERS

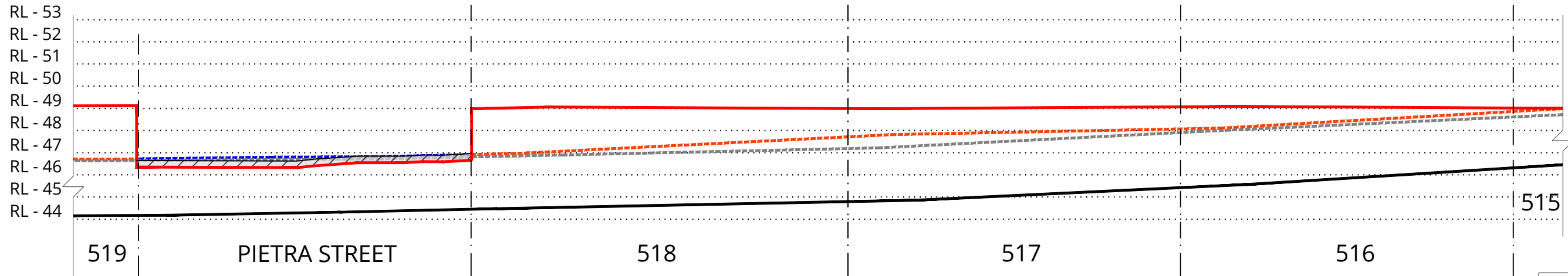
**NOTE:** PROVIDE SAFETY SIGNAGE TO ELECTRIC FENCE AT INTERVALS NOT EXCEEDING 10m AS PER THE IMAGE ABOVE

1:2014-FIG-01-A\_2018-10-29 Landsdale (Fencing Elevation) - DRAWN: W. CLEMENTS - DATE CREATED: 2018-10-29 - PROJECTION: MGA50 GDA94 - CADASTRE: LANDGATE - AERIAL: NEARMAP

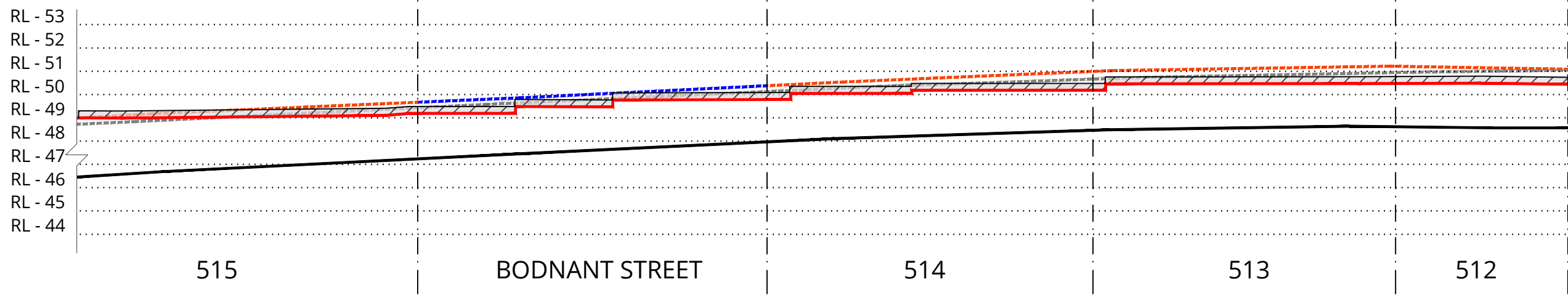
While all care has been taken in the compilation of this document, Rowe Group disclaims any responsibility for any errors or omissions. This document is and remains the property of Rowe Group and may not be reproduced or transmitted, in whole or in part, without the written consent of Rowe Group. All areas and dimensions are subject to survey.



Elevation A - Part 1



Elevation A - Part 2



Elevation A - Part 3

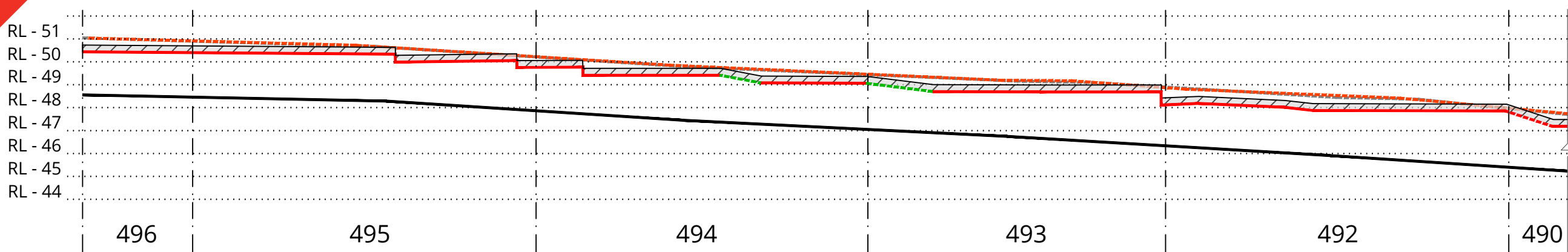
**LEGEND**

- LOT BOUNDARIES
- 7** LOT NUMBERS
- COLORBOND FENCE (EXISTING)
- COLORBOND FENCE (SURVEY DATA MISSING)
- POSSIBLE COLORBOND FENCE EXTENSION (300mm)
- SECURITY FENCE (BEYOND)
- GROUND LEVEL (BEYOND)
- EXISTING ELECTRIC FENCE TO BE RELOCATED 1.0m INSIDE OF PROPERTY BOUNDARY
- EXISTING ELECTRIC FENCE TO BE DISCONNECTED FROM POWER SUPPLY

**NOTE:** PROVIDE SAFETY SIGNAGE TO ELECTRIC FENCE AT INTERVALS NOT EXCEEDING 10m AS PER THE IMAGE ABOVE

2014 FIG01A 20181029 Landsdale (Fencing Elevation) : DRAWN: W. CLEMENTS : DATE CREATED: 2018.10.29 : PROJECTION: MGA50 GD94 : CADASTRE: LANDGATE : AERIAL: NEARMAP

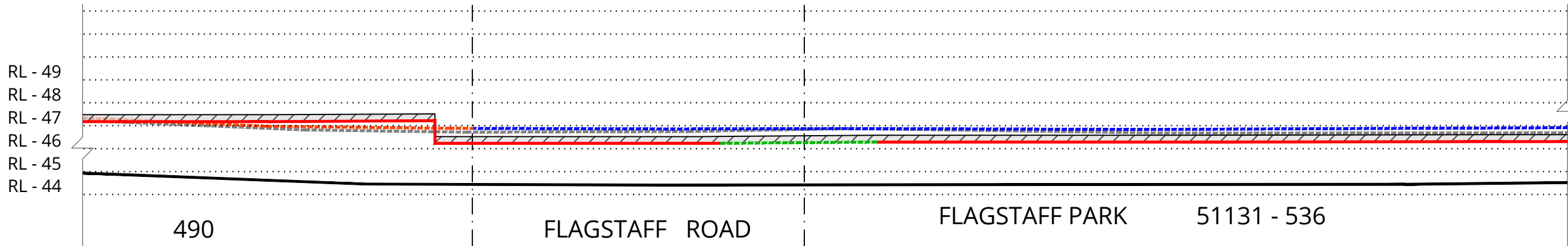
While all care has been taken in the compilation of this document, Rowe Group disclaims any responsibility for any errors or omissions. This document is and remains the property of Rowe Group and may not be reproduced or transmitted, in whole or in part, without the written consent of Rowe Group. All areas and dimensions are subject to survey.



Elevation B - Part 1

**LEGEND**

- LOT BOUNDARIES
- 7 LOT NUMBERS
- COLORBOND FENCE (EXISTING)
- - - COLORBOND FENCE (EXISTING) (SURVEY DATA MISSING)
- ▨ POSSIBLE COLORBOND FENCE EXTENSION (300mm)
- - - SECURITY FENCE (BEYOND)
- GROUND LEVEL (BEYOND)
- - - EXISTING ELECTRIC FENCE TO BE RELOCATED 1.0m INSIDE OF PROPERTY BOUNDARY
- - - EXISTING ELECTRIC FENCE TO BE DISCONNECTED FROM POWER SUPPLY

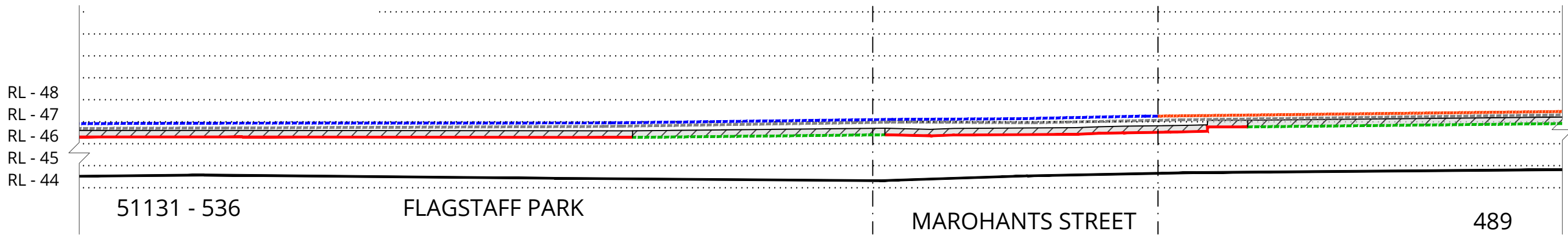


Elevation B - Part 2

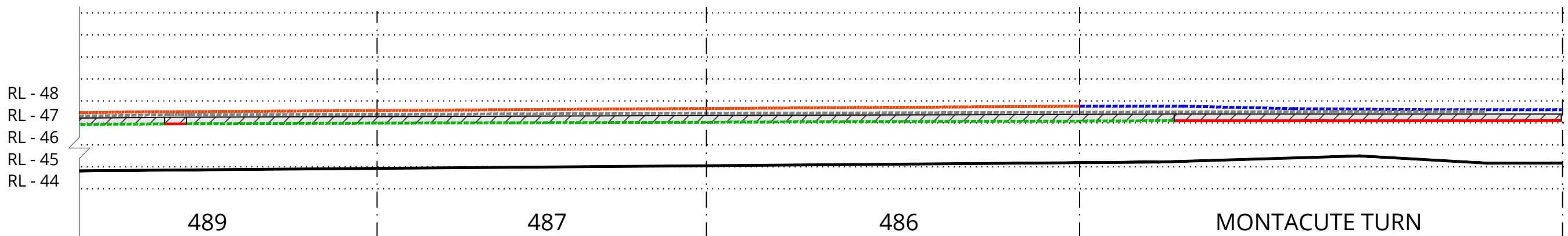
**WARNING**  
ELECTRIC FENCE

100mm (MIN) HIGH  
25mm HIGH TEXT  
200mm (MIN) WIDE

NOTE: PROVIDE SAFETY SIGNAGE TO ELECTRIC FENCE AT INTERVALS NOT EXCEEDING 10m AS PER THE IMAGE ABOVE



Elevation B - Part 3



Elevation B - Part 4

2014.FIG01A - 2018.10.29 Landsdale (Fencing Elevation) - DRAWN: W. CLEMENTS - DATE CREATED: 2018.10.29 - PROJECTION: MGA50 GDA94 - CADASTRE: LANDGATE - AERIAL: NEARMAP - CITY OF PERTH PLANNING 200-29992014.FIG01A.CAD - WILLIAM CLEMENTS - 2018.10.31