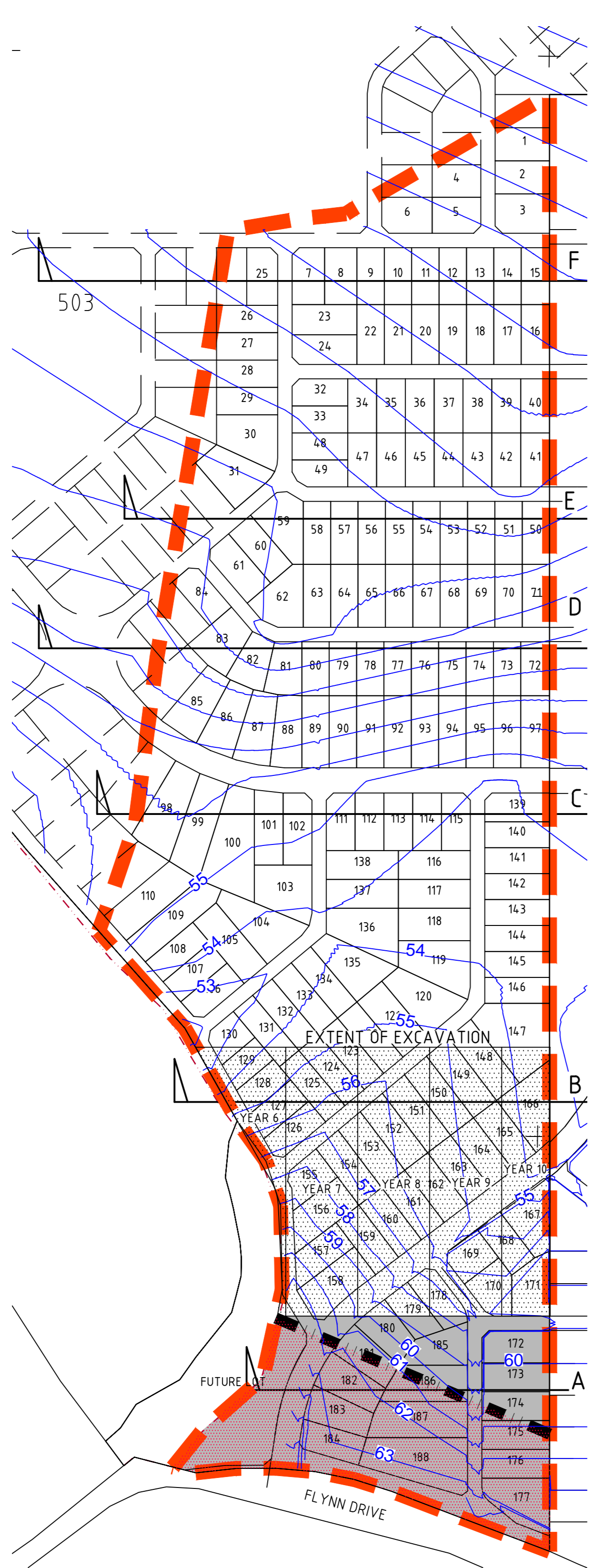
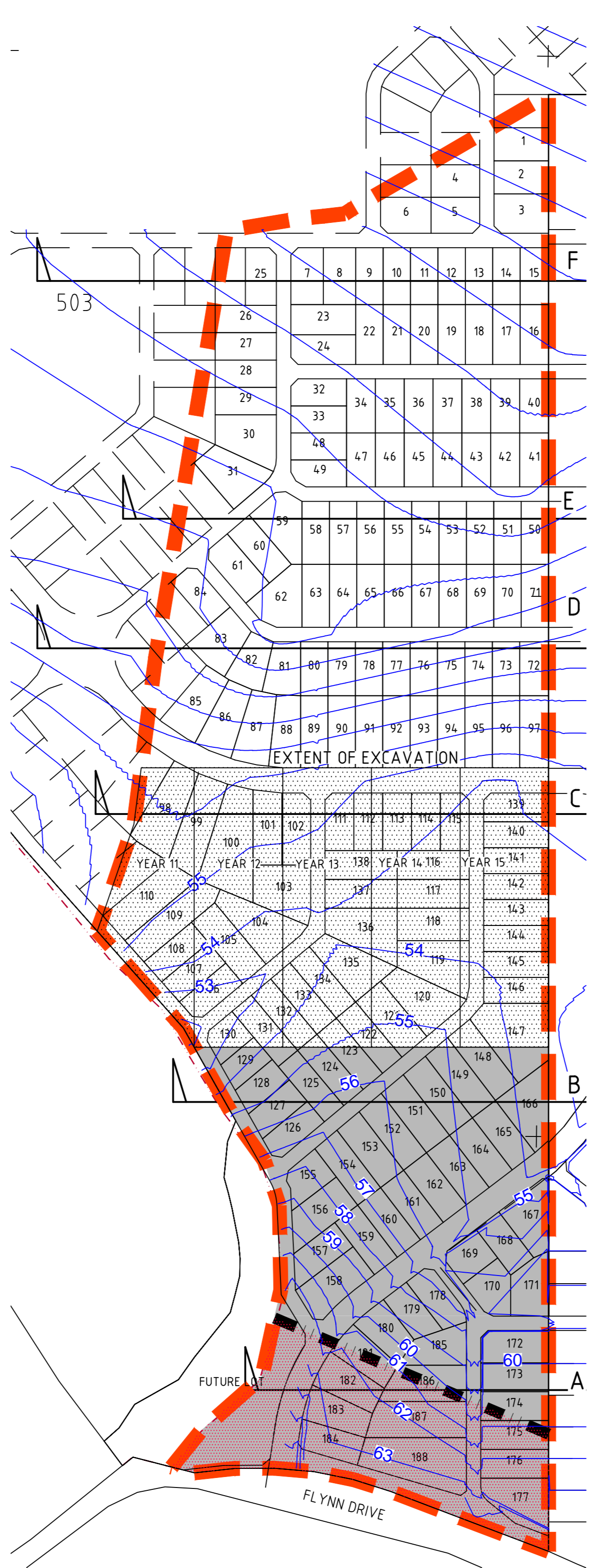


YEAR 1-5
SCALE 1:5000



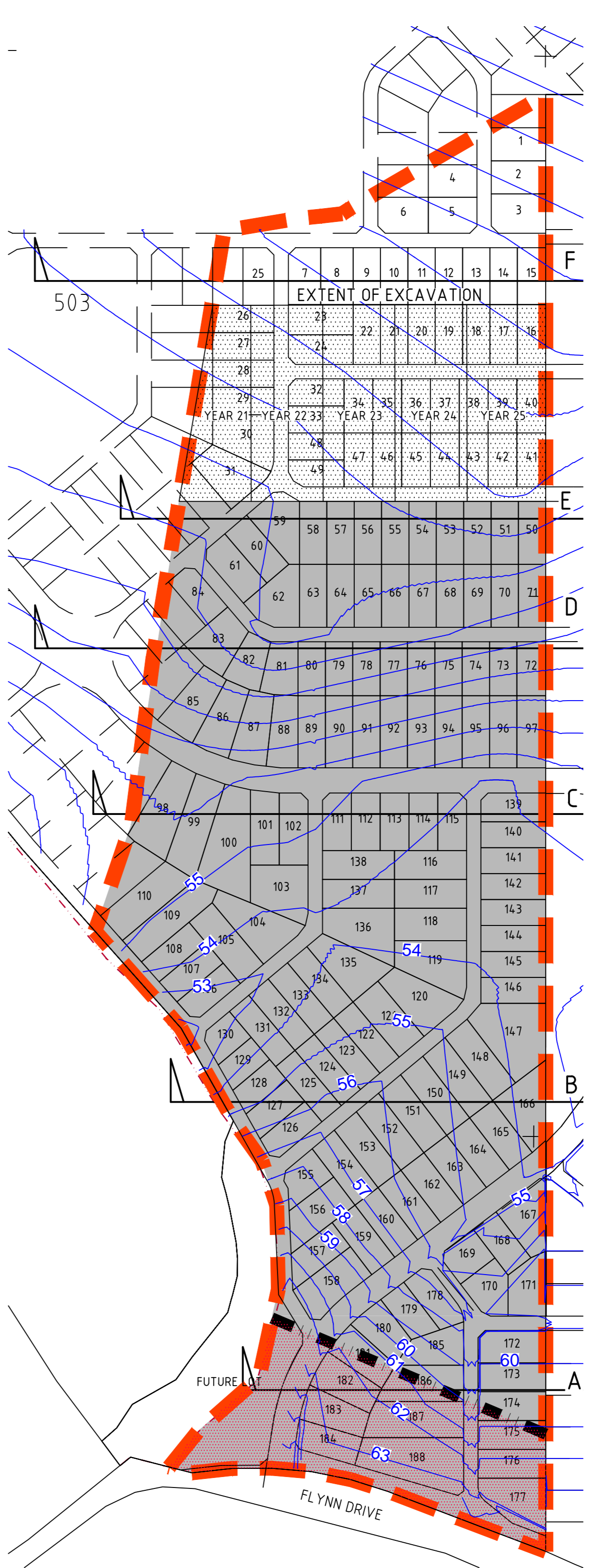
YEAR 6-10
SCALE 1:5000



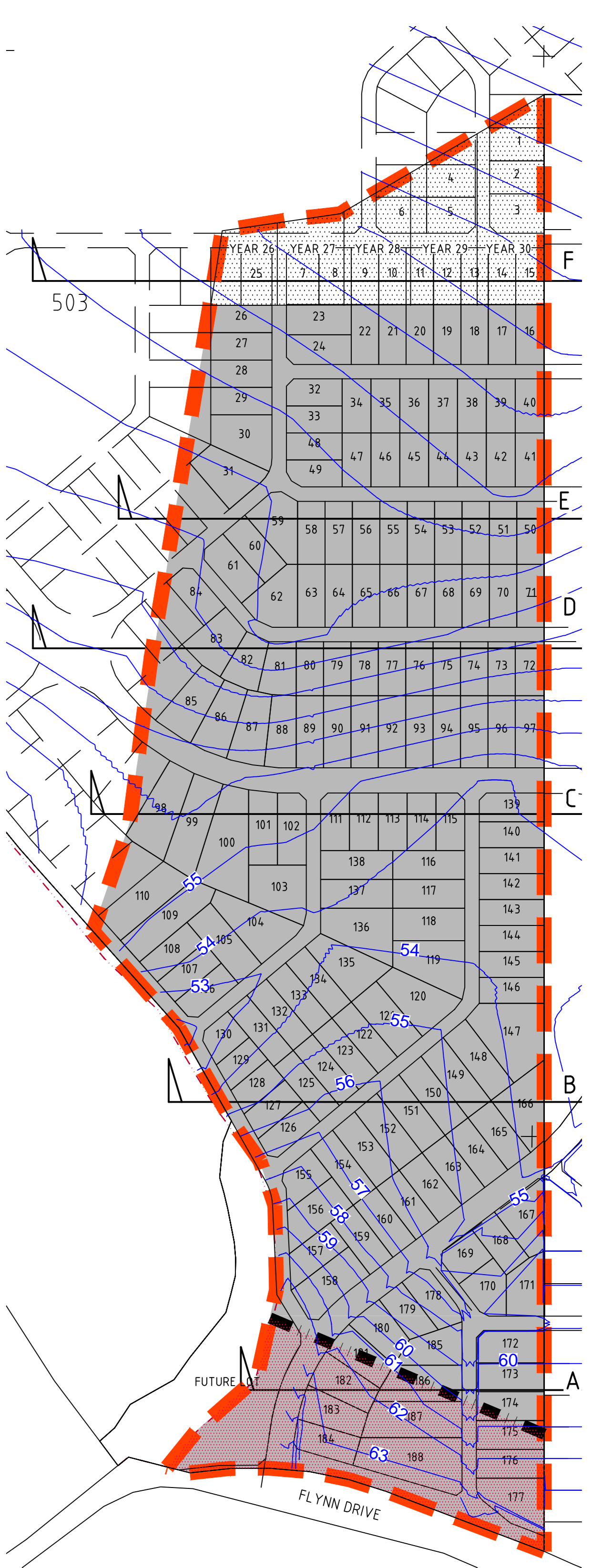
YEAR 11-15
SCALE 1:5000




YEAR 16-20
SCALE 1:5000



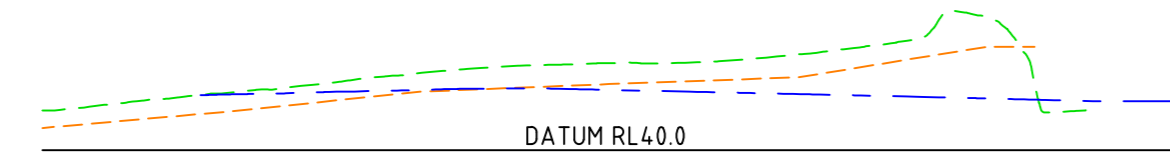
YEAR 21-25
SCALE 1:5000



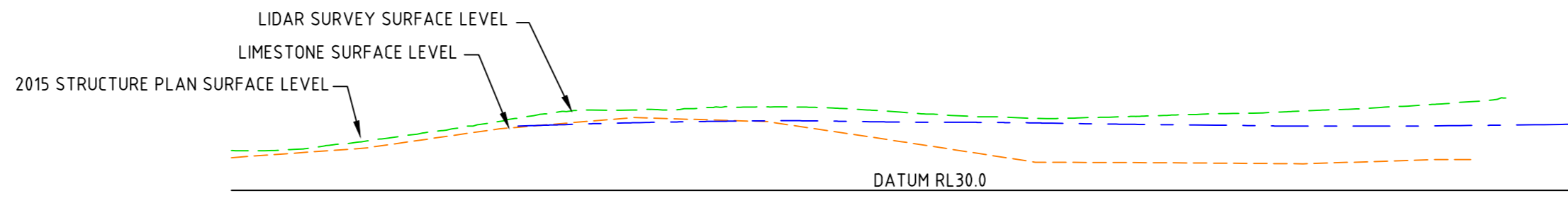
YEAR 26-30
SCALE 1:5000



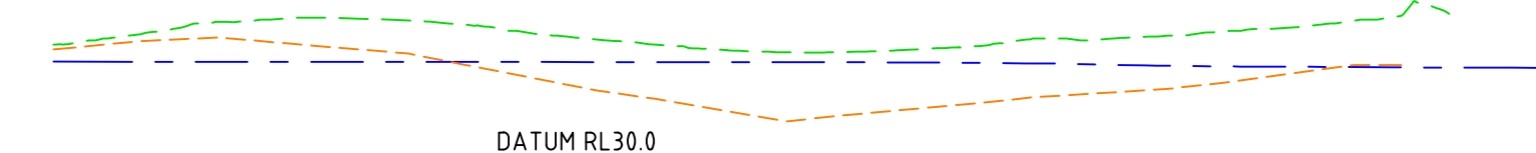
SECTION A
H:14000 V:12000



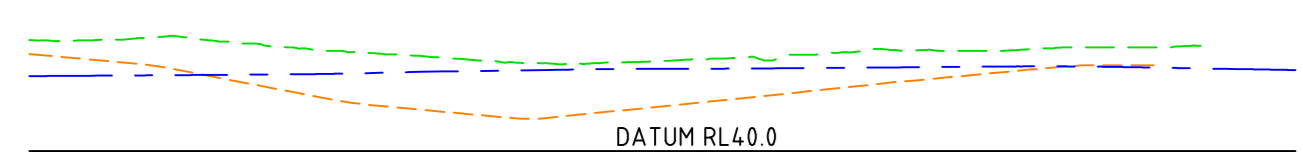
SECTION B
H:14000 V:12000



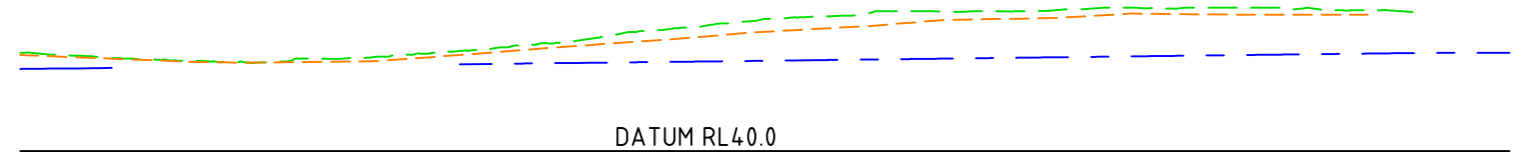
SECTION C
H:14000 V:12000



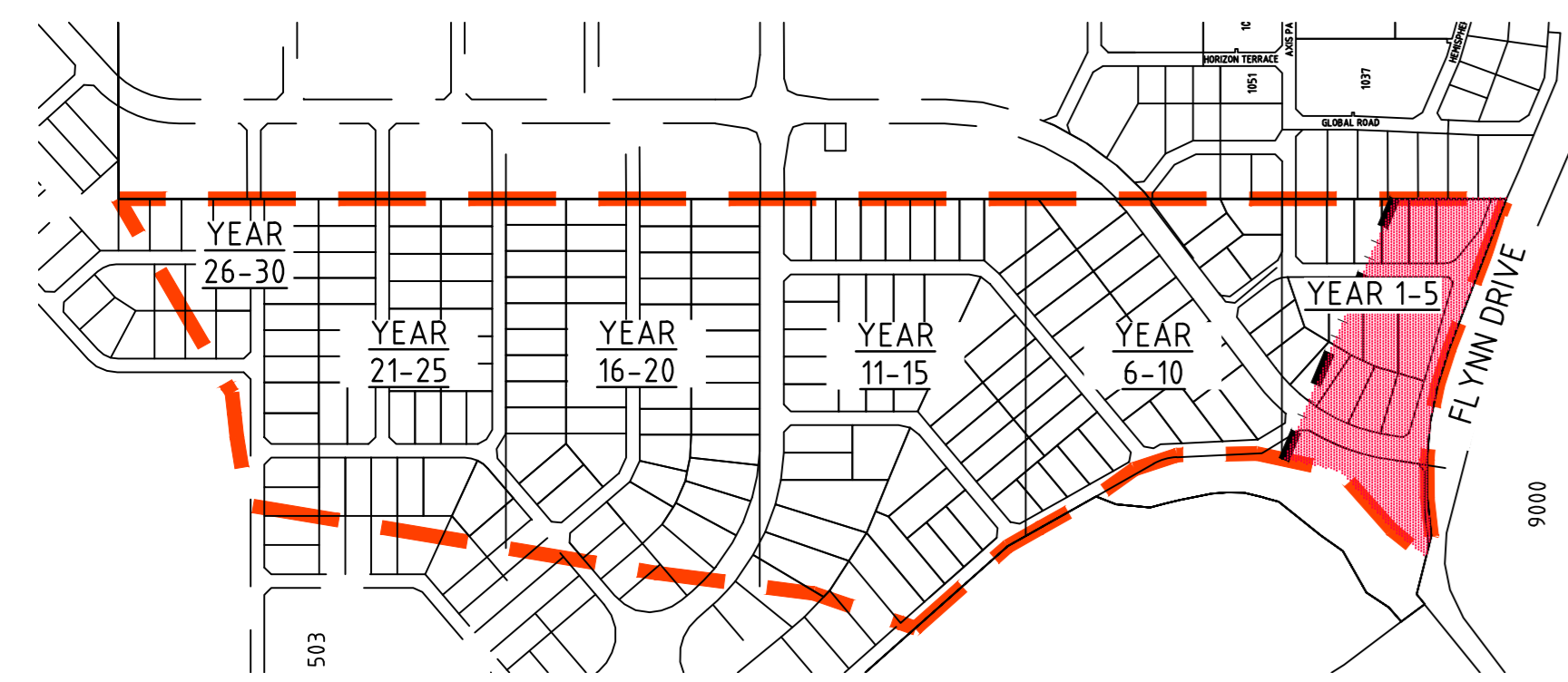
SECTION D
H:14000 V:12000



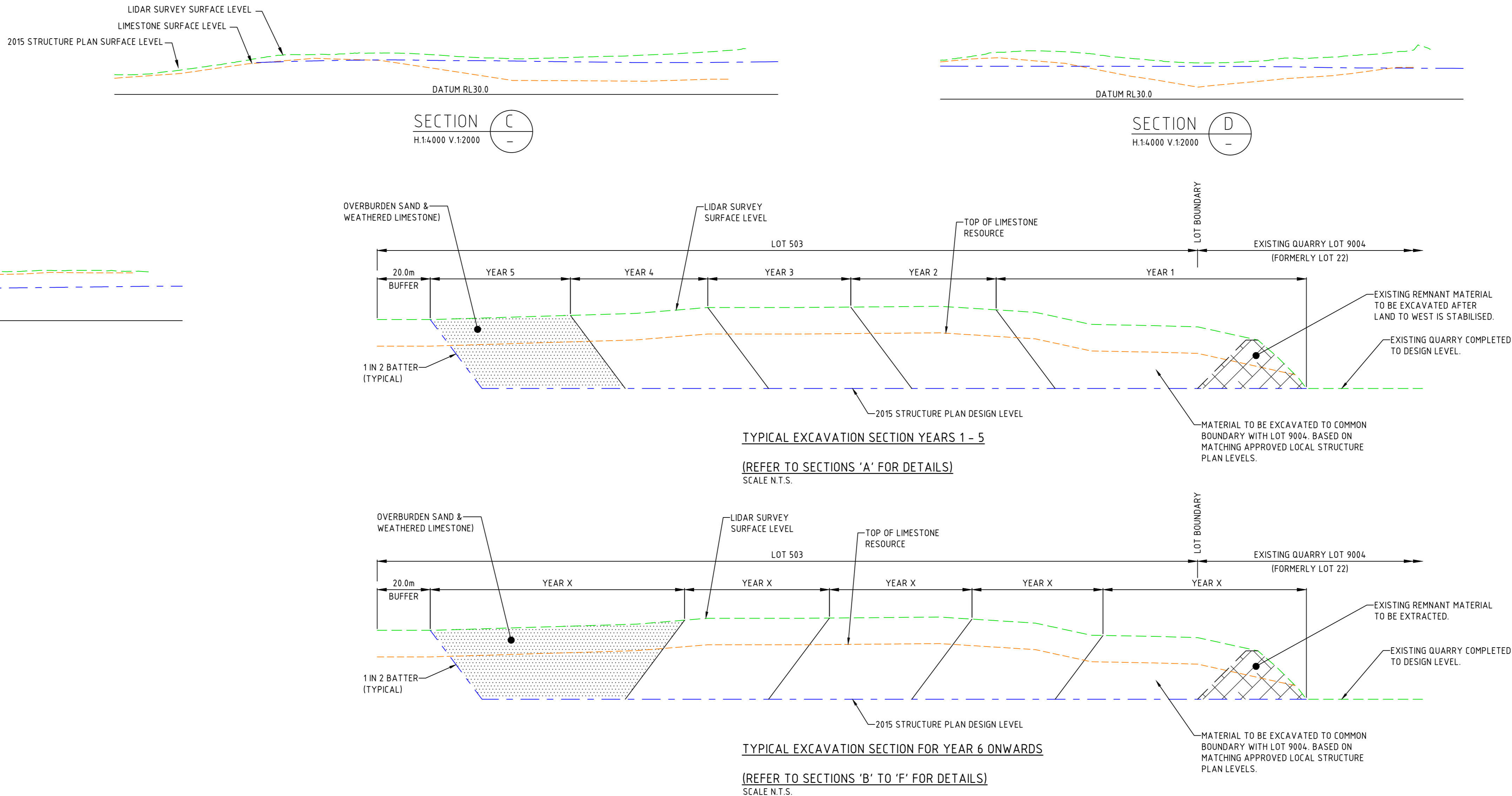
SECTION E
H:14000 V:12000



SECTION F
H:14000 V:12000



KEY PLAN
SCALE 1:10000



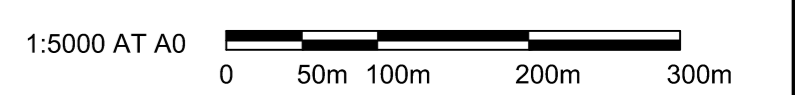
TYPICAL EXCAVATION SECTION YEARS 1 - 5
(REFER TO SECTIONS 'A' FOR DETAILS)
SCALE N.T.S.

TYPICAL EXCAVATION SECTION FOR YEAR 6 ONWARDS
(REFER TO SECTIONS 'B' TO 'F' FOR DETAILS)
SCALE N.T.S.

- NOTES:
- EXCAVATION AREAS TO BE PROGRESSIVELY CLEARED. CLEARING TO BE X Ha AS PER APPROVED EXTRACTIVE No. LICENSE.
 - EXTRACTIVE INDUSTRIES ACTIVITIES ARE EXCLUDED FROM THE SERVICE INDUSTRIAL ZONE.

- LEGEND
- DESIGN CONTOURS (2015)
 - LIMESTONE CONTOURS
 - NATURAL SURFACE (LIDAR CONTOURS)
 - BALANCE AREAS TO BE EXCAVATED.
 - CURRENT EXCAVATION (BASED ON YEAR OF ACTIVITY).
 - AREAS WHERE PROGRESSIVE EXCAVATION WORKS ARE COMPLETED.
 - SERVICE INDUSTRIAL BOUNDARY
 - 'SERVICE INDUSTRIAL' ZONE UNDER ASP IT.

FOR INFORMATION



NO.	REVISION	DATE
C	DRAWINGS UPDATED	DA 15.11.19
B	SERVICE INDUSTRIAL ZONE ADDED	DA 15.12.19
A	ISSUED FOR INFORMATION	DA 06.08.20

DISCLAIMER
This drawing is copyright and the property of Peritas Group Pty Ltd. It may be illegal to retain, copy or use it without the authority of Peritas Group Pty Ltd.
WARRANTY
This drawing and its contents are electronically generated, are confidential and may only be used for the purpose for which they were intended. Peritas Group Pty Ltd will not accept responsibility for any consequences arising from the use of the drawing for other than its intended purpose or where the drawing has been altered, amended or changed manually or electronically by any third party.
NOTE
This is an uncontrolled document issued for information purposes only, unless the checked sections are signed or stamped. Figure dimensions take precedence over scale. Do not scale reduced size drawings. Verify dimensions prior to commencing any on-site or off-site works or fabrication.

peritas GROUP
PERTH OFFICE
P: +61 8 6336 9299
F: +61 8 6336 9288
E: enquire@peritasgroup.com.au
74 GOODWOOD PARADE
BURSWOOD WA 6100
P.O. BOX 134
BURSWOOD WA 6100



CLIENT:
PROJECT:
**NEERABUP INDUSTRIAL AREA
LOT 503 PHASE 1 AREA
FLYNN DRIVE, NEERABUP**
DRAWING TITLE:
**EXCAVATION STAGING PLAN
PHASE 1 AREA**

SCALE	AS SHOWN	FILE	PC18027	THIS PLAN IS NOT TO BE USED FOR CONSTRUCTION UNLESS SHOWN BELOW
HORIZONTAL		DESIGN	EBF	
VERTICAL		DRAWN	DA	
SURVEY DATUM	AHD	CHECKED	APPROVED	
WAPC NO.		DATE	AUG 19	
CADFFEE NAME	PC18027-CI-1307	DRAWING NO.	PC18027-CI-1307	REV.
				C