

IMAGE REFERENCES




① ② ③ ④ ⑤

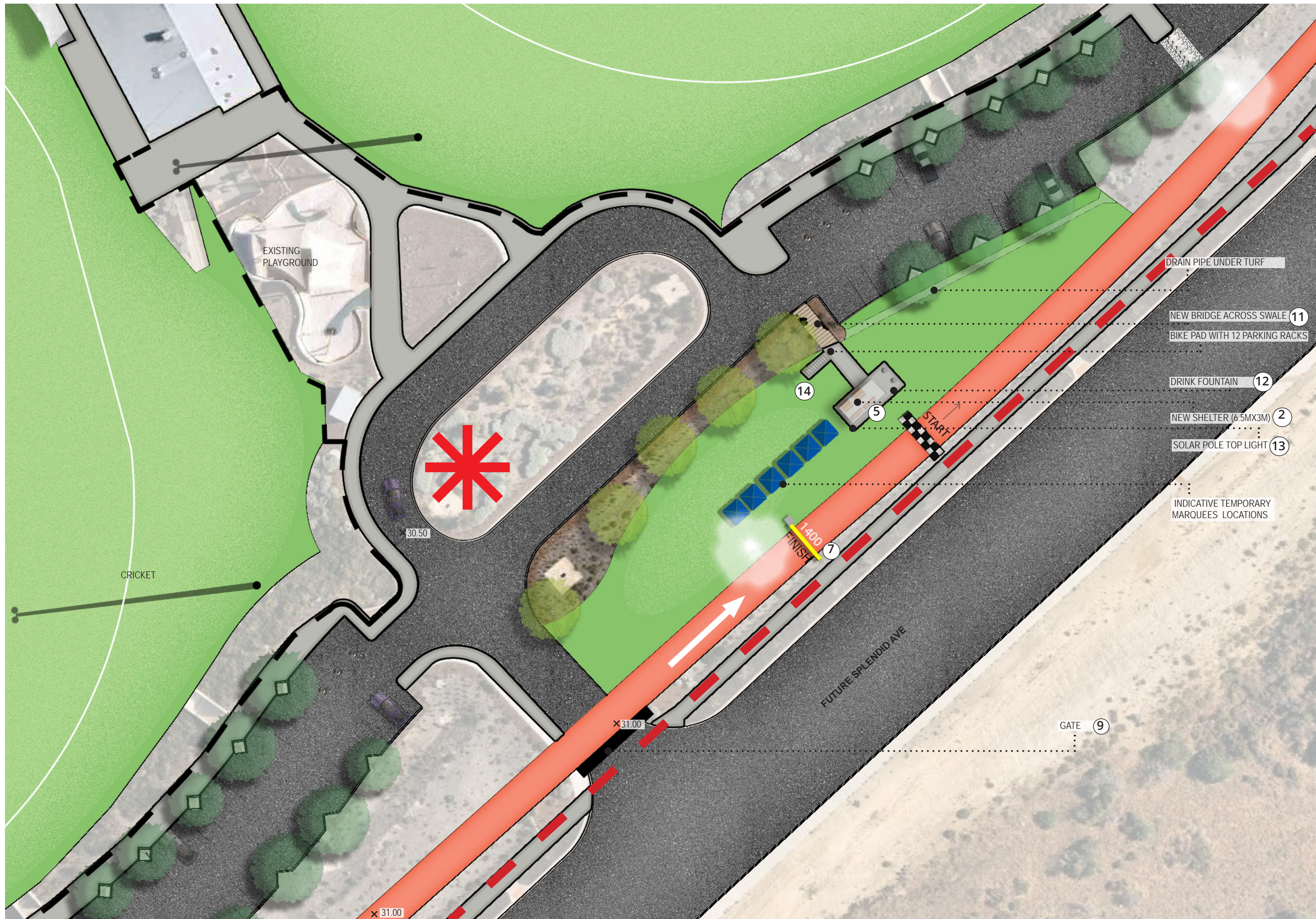
U:\CURRENT\PROJECTS\COW08-SplendidParkCyclingFacility\00X-01\PhotosDrawings&Scans\00-01\02_ConceptPlans,Scans&Graphics\02_LIVE\DWG\01_OverallProjectPlans\04\IND\COW08-CO-012006031.indd



LEGEND			
	SITE BOUNDARY		WARNING SIGNAGE
	TRACK EXTENSIONS		DIRECTIONAL SIGNAGE
	FOOTPATH		TRACK SIGN LOCATION
	5m WIDE RED ASPHALT TRACK		
	PROPOSED TREES		
	BALUSTRADE		
	FUTURE SKATE PARK		
	LIMESTONE RETAINING WALL		
	PROPOSED START LINE		
	PROPOSED FINISH LINE		
	PROPOSED NEW SHADE STRUCTURE		
	ROAD		
	TURF		
	EXISTING TREES		
	SITE FENCE		
	RACE TRACK LIGHTING		
	WALKING PATH FROM EXISTING AMENITIES		
	ELECTRICAL, WATER & COMMUNICATIONS TO TRANSFORMER FOR MARQUEES		



*EXISTING SERVICE PITS NOT SHOWN ON PAGE HOWEVER WILL BE INCORPORATED INTO DETAIL DESIGN



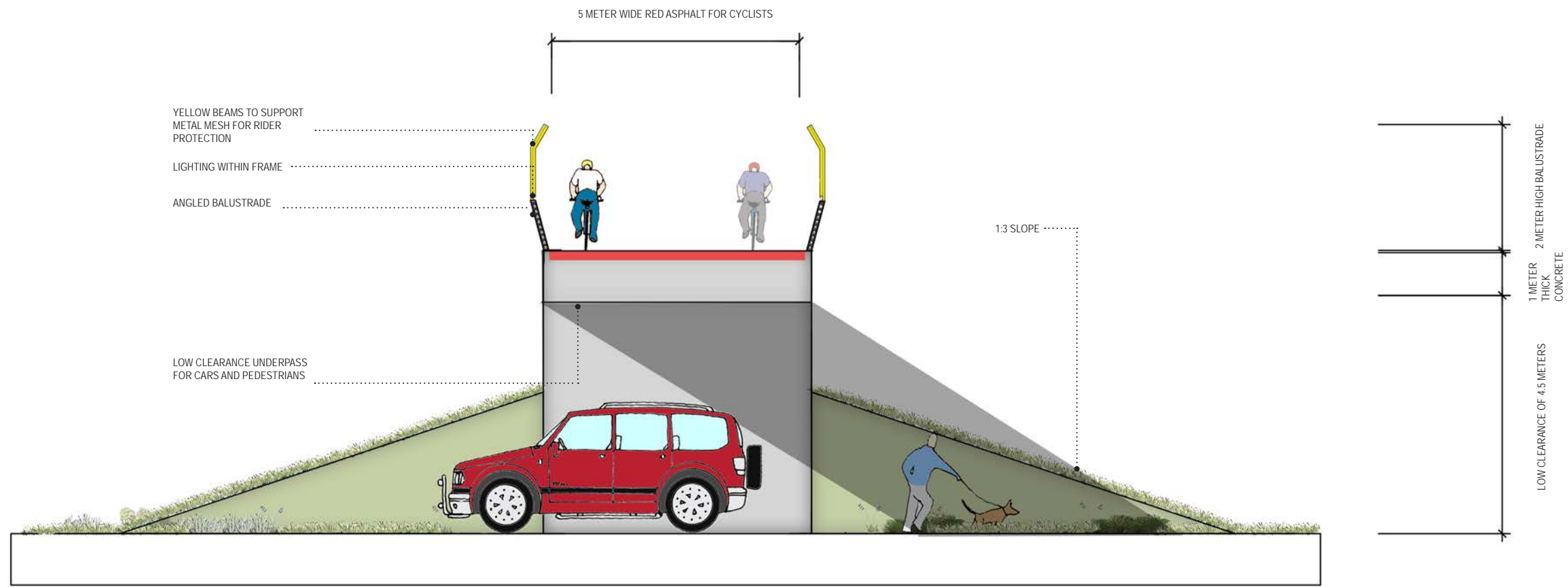


LEGEND			
	SITE BOUNDARY		WARNING SIGNAGE
	TRACK EXTENSIONS		DIRECTIONAL SIGNAGE
	FOOTPATH		TRACK SIGN LOCATION
	5m WIDE RED ASPHALT TRACK		
	PROPOSED TREES		
	BALUSTRADE		
	FUTURE SKATE PARK		
	LIMESTONE RETAINING WALL		
	PROPOSED START LINE		
	PROPOSED FINISH LINE		
	PROPOSED NEW SHADE STRUCTURE		
	ROAD		
	TURF		
	EXISTING TREES		
	SITE FENCE		
	RACE TRACK LIGHTING		
	WALKING PATH FROM EXISTING AMENITIES		
	ELECTRICAL, WATER & COMMUNICATIONS TO TRANSFORMER FOR MARQUEES		



*EXISTING SERVICE PITS NOT SHOWN ON PAGE HOWEVER WILL BE INCORPORATED INTO DETAIL DESIGN





SECTION A
CYCLE BRIDGE ACROSS ENTRANCE 1

0 0.5 1.0 1.5 2.0 2.5 m

SCALE 1:100 @ A3



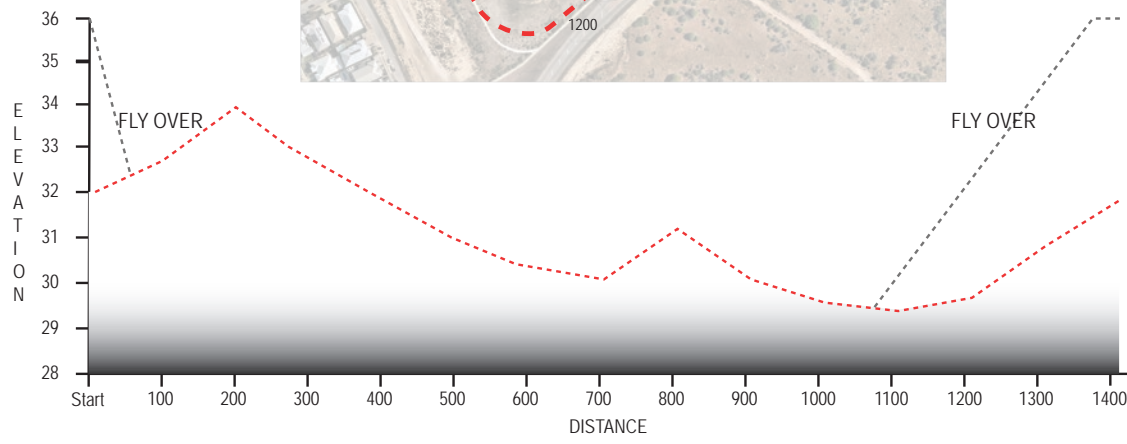
SECTION B
CYCLE BRIDGE ACROSS ENTRANCE 1

0 3 6 9 12 15 18 m

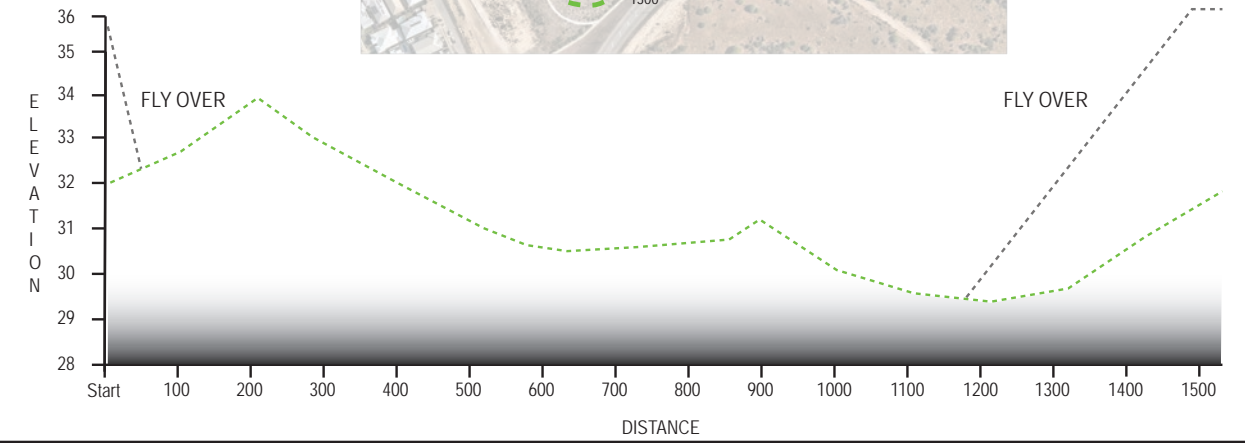
SCALE 1:750 @ A3

OPTION 3B SUBJECT TO FURTHER DESIGN INVESTIGATION

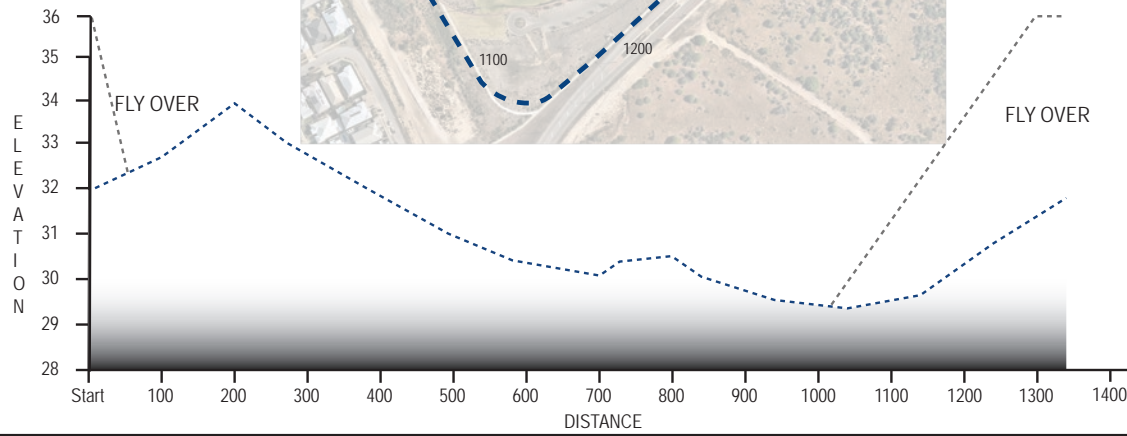
CIRCUIT 1
1420 METERS



CIRCUIT 2
1570 METERS



CIRCUIT 3
1390 METERS



CIRCUIT 4
1540 METERS

