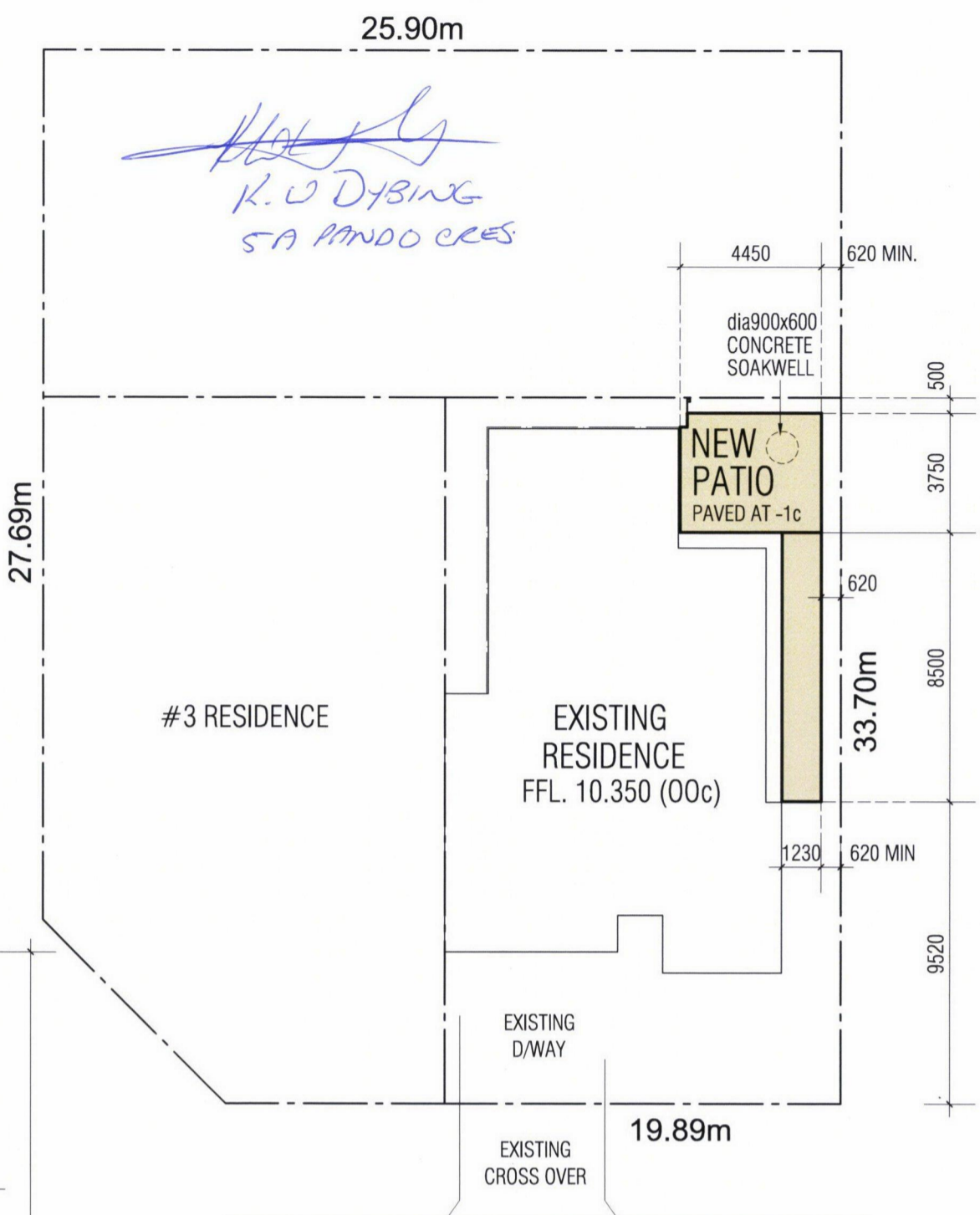
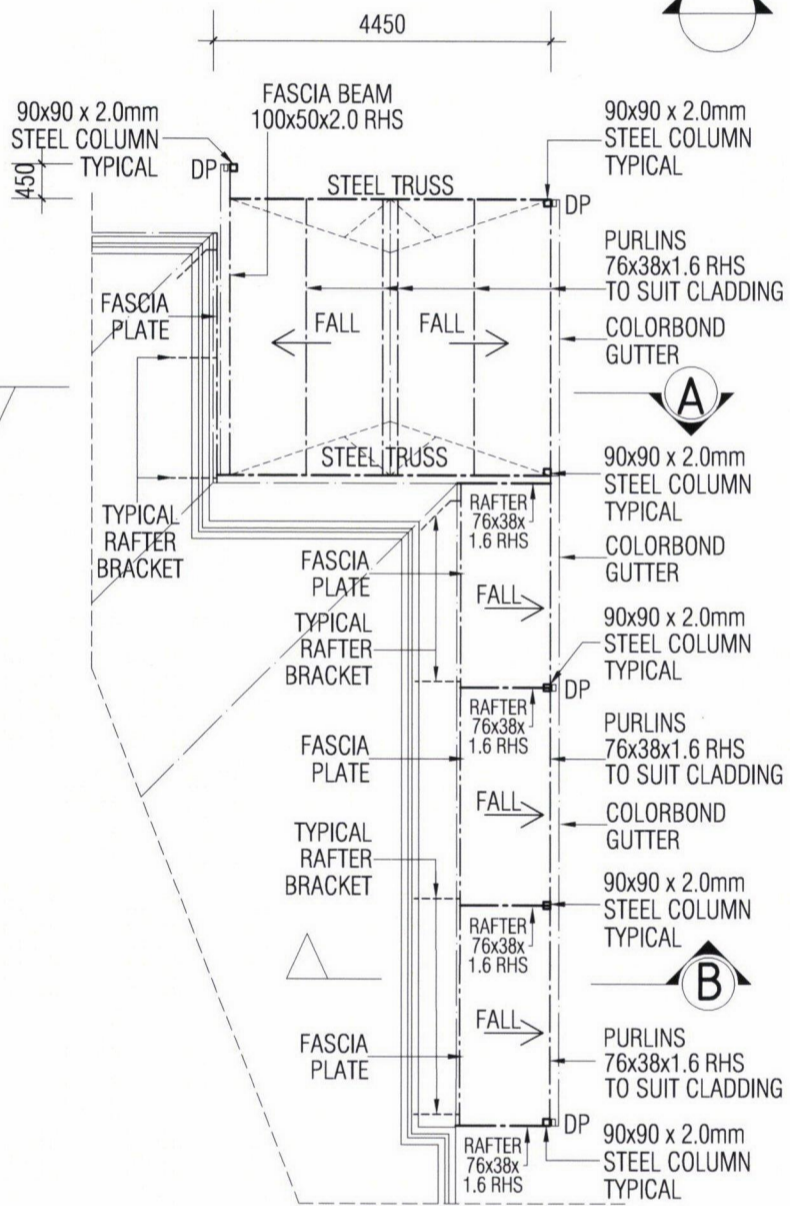
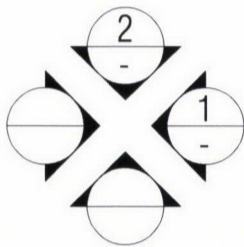


# ELEVATION 1

SCALE 1:100

**SITWORKS NOTE:**  
THE EXISTING GROUND LEVELS WILL NOT BE ALTERED FOR THIS PROPOSAL

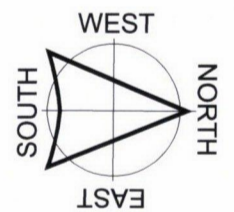


# FLOOR PLAN


SCALE 1:100

# SITE PLAN

SCALE 1:200

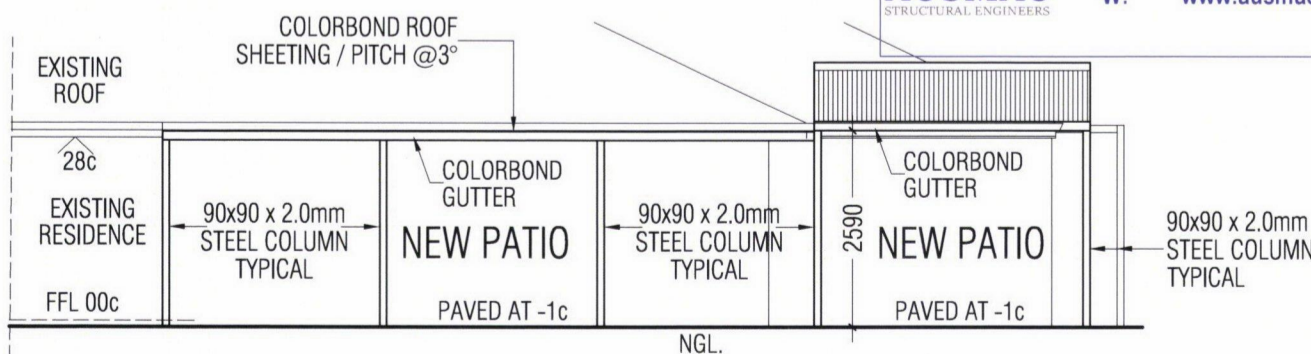


**Karl Ristovski**  
MIEAust CPEng NER  
Chartered Professional Engineer  
Membership No. 611645  
The Institution of Engineers, Australia



8A Wongan Avenue  
WHITE GUM VALLEY WA 6162  
E: structural@ausmacengineers.com.au  
W: www.ausmacengineers.com.au

**SITWORKS NOTE:**  
THE EXISTING GROUND LEVELS WILL NOT BE ALTERED FOR THIS PROPOSAL



# ELEVATION 2

SCALE 1:100

**PLEASE NOTE -**

- 1) THE RELATIONSHIP OF BOUNDARIES IS DIAGRAMATIC ONLY.
- 2) IF ACCURATE RELATIONSHIPS ARE REQUIRED THEY MUST BE CONFIRMED BY FURTHER SURVEY.
- 3) THIS PLAN IS NOT A COMPLETE RECORD OF SERVICES ABOVE AND BELOW GROUND.
- 4) CONFIRMATION OF SERVICES REQUIRES PHYSICAL ON SITE SEARCH.

PROJECT:	ADDRESS:	DRAWING TITLE:	© COPYRIGHT		AMENDMENTS:	
PROPOSED PATIO	#3 PANDO CRES, LANDSDALE, WA	SITE PLAN, FLOOR PLAN & ELEVATIONS	DRAWN: MP	JOB NUMBER: 002		
			SCALE: 1:100, 1:200	DATE: 27/04/20	DWG. A01	TOTAL DWG. 03