

## CONTOUR AND FEATURE SURVEY

LOT:	231
PLAN/DIA:	PLAN 13683
C/T:	1606/831

LOCAL AUTH: CITY OF WANNEROO  
ADDRESS: 7 ATLANTA DR  
SUBURB: TWO ROCKS  
CLIENT: P. HORTEL

SEWER DETAILS

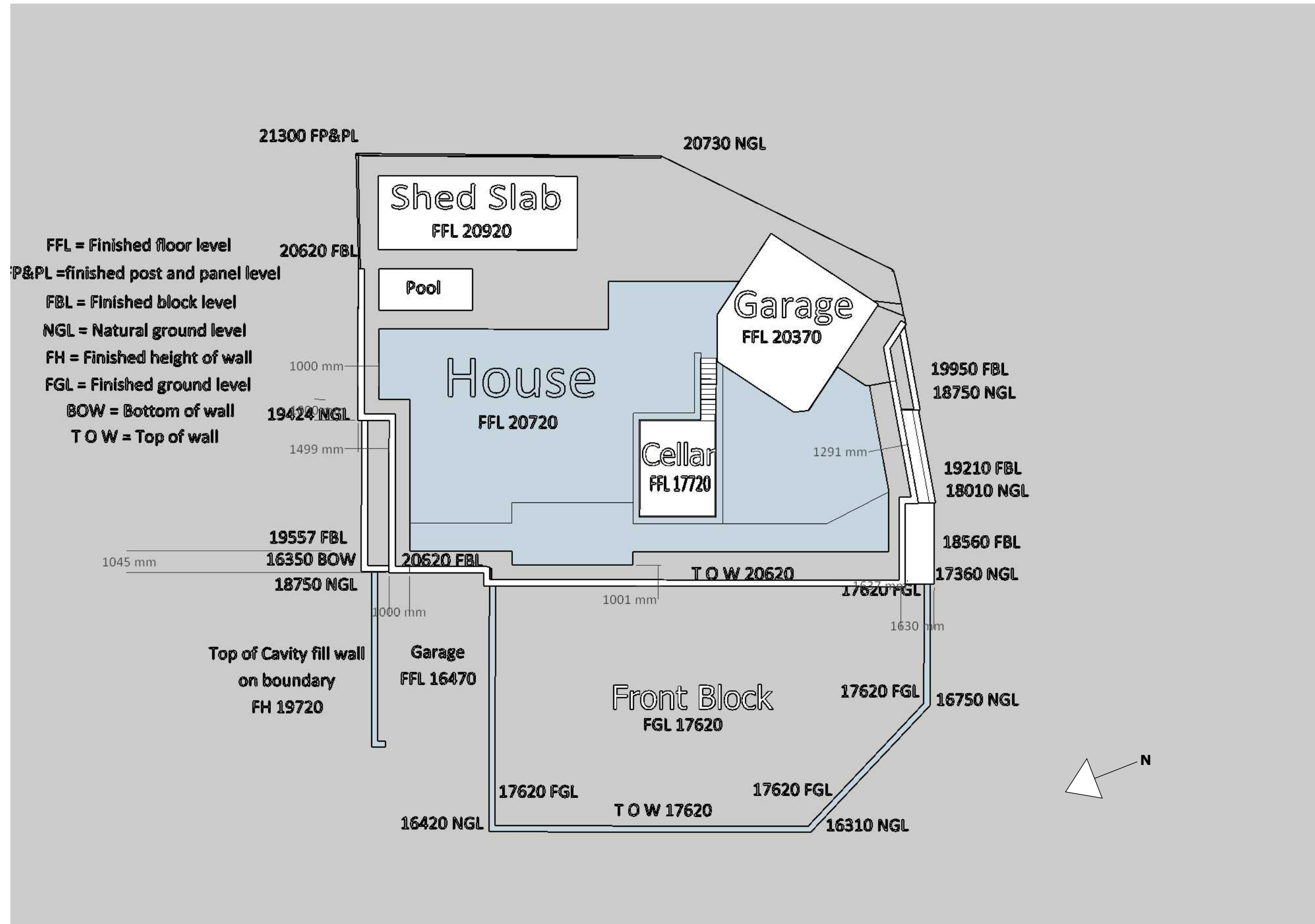
DATE 30/7/03  
SCALE 1: 200  
CONTOUR INTERVAL: 0.5 m

NOTE: THIS SURVEY DOES NOT GUARANTEE  
CORRECT PEG OR FENCE LOCATIONS

DENNYS Wm. HAYES  
AND ASSOCIATES  
SURVEYING CONSULTANTS

7 MERRIFIELD PLACE  
MULLALOO WA 6027  
TELEPHONE 9401 4994  
FAX 9307 3072

## Block Plan with FFL Retaining

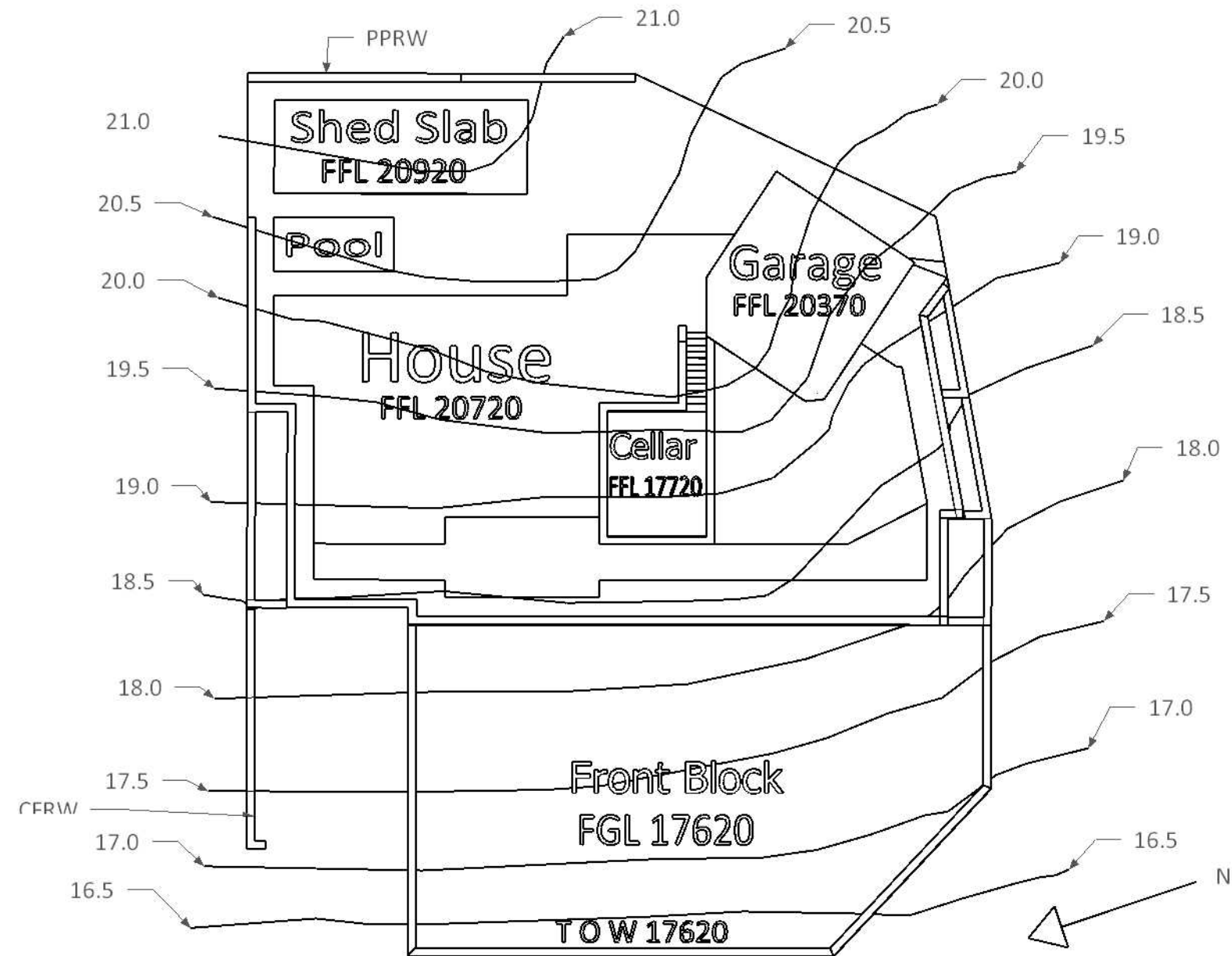


## Block Plan with Contours

PPRW= Panel and  
post retaining wall

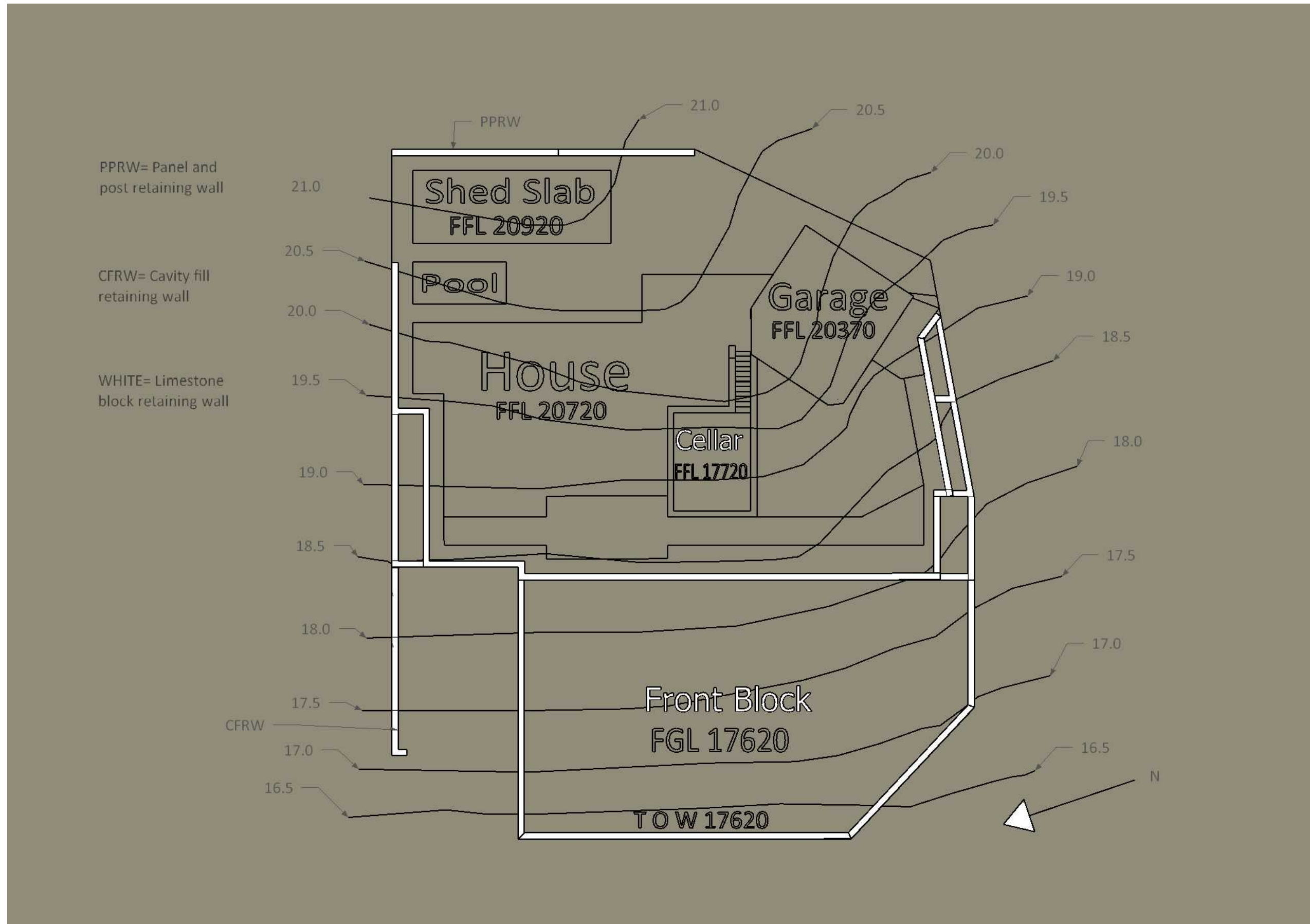
CFRW= Cavity fill  
retaining wall

WHITE= Limestone  
block retaining wall

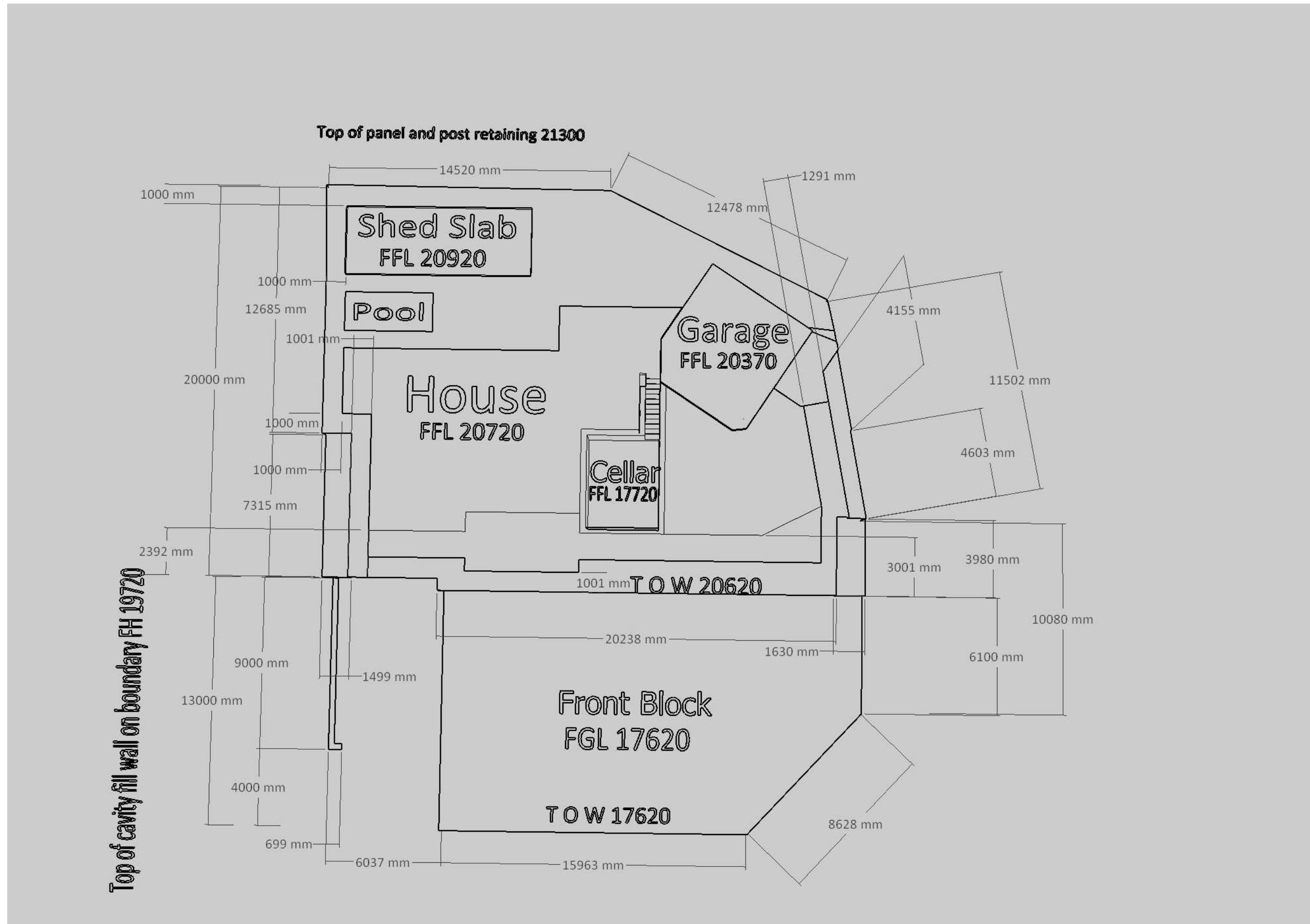


Owners: P & E Hortle Builder: HBC Builders Site: 7 Atlanta Drive Two Rocks Scale: 1:100 Date: 12 August 2021

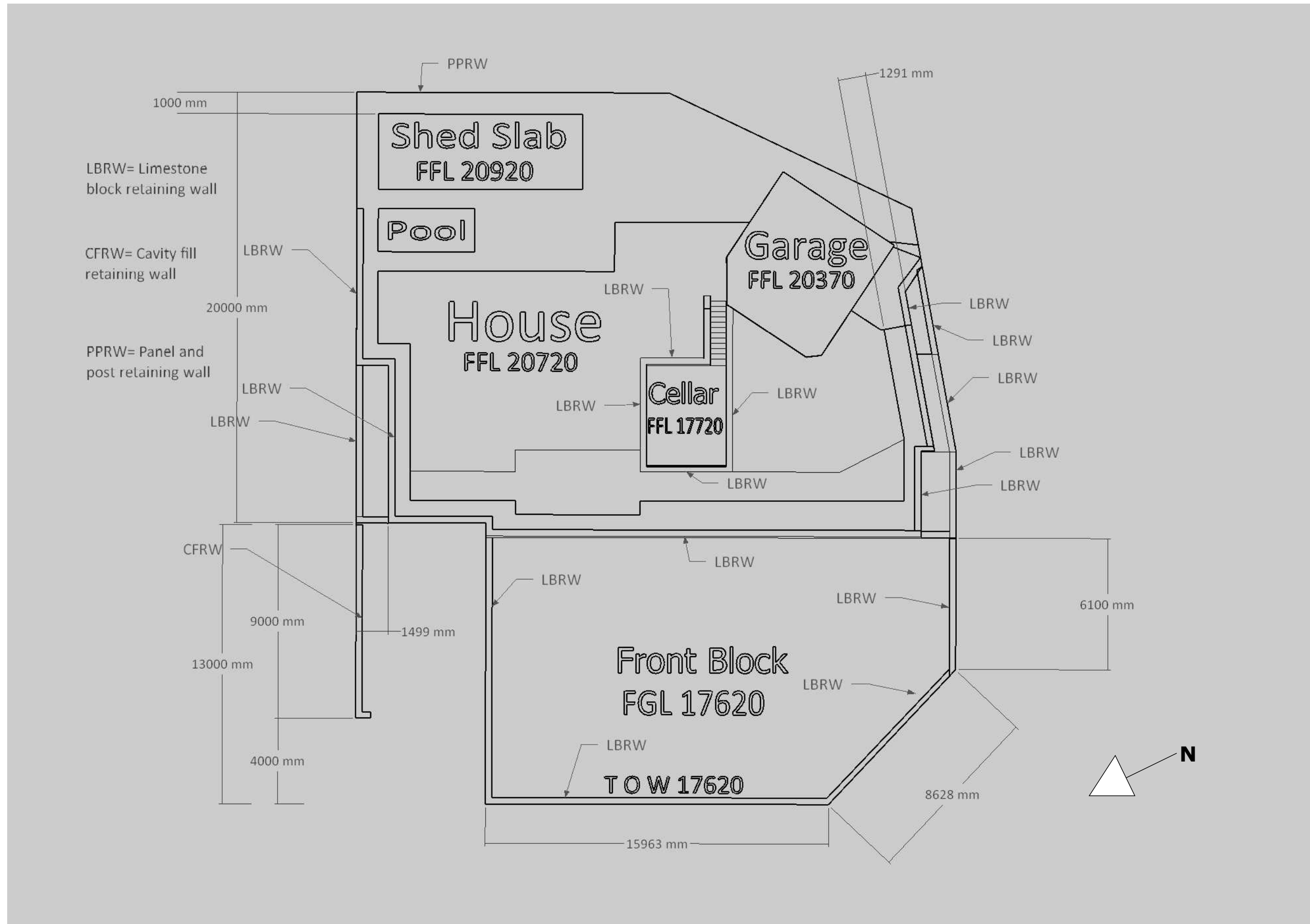
## Block Plan with Retaining Walls & Contours



## Block Plan with FFL

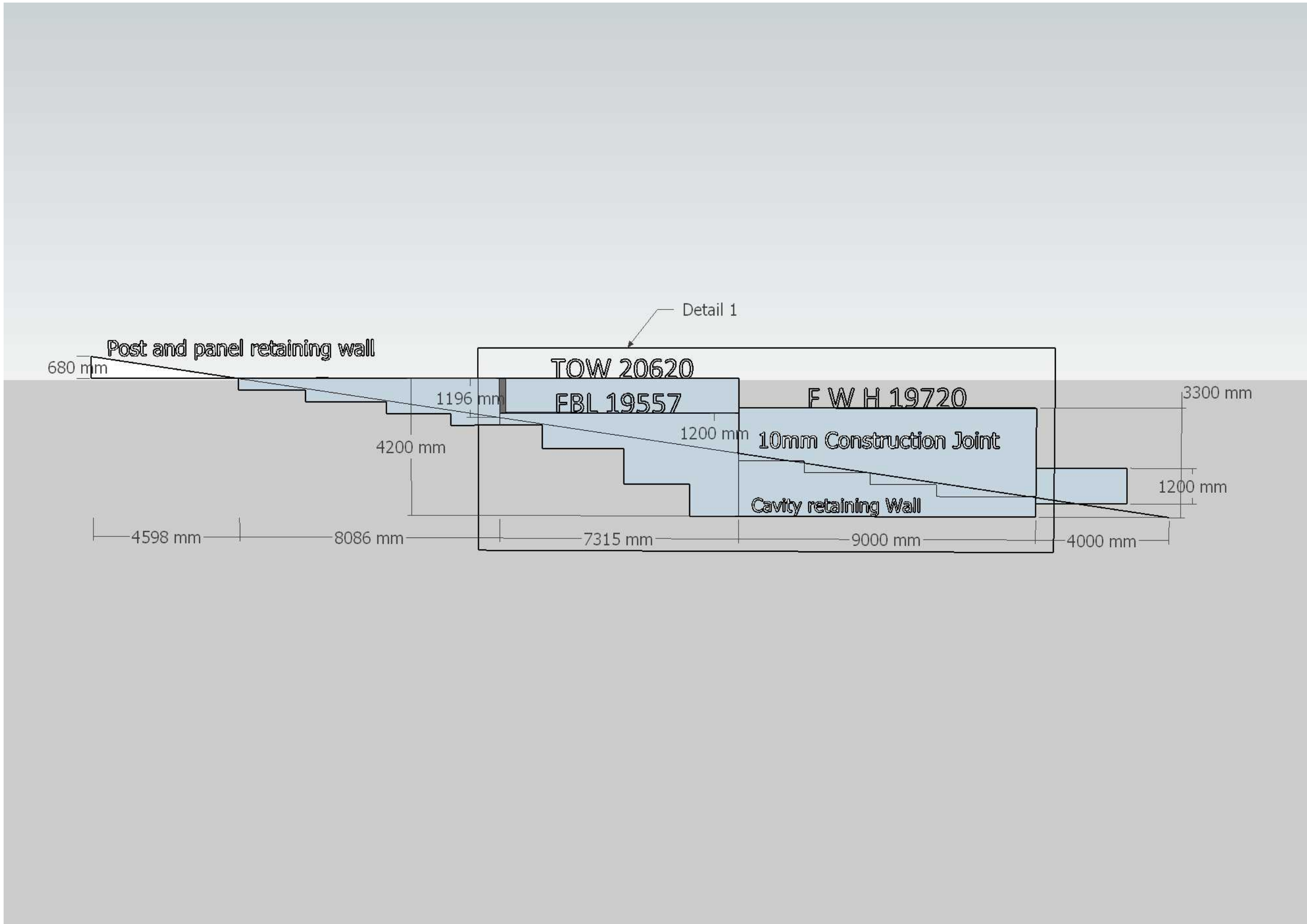


## Block Plan with Retaining Walls



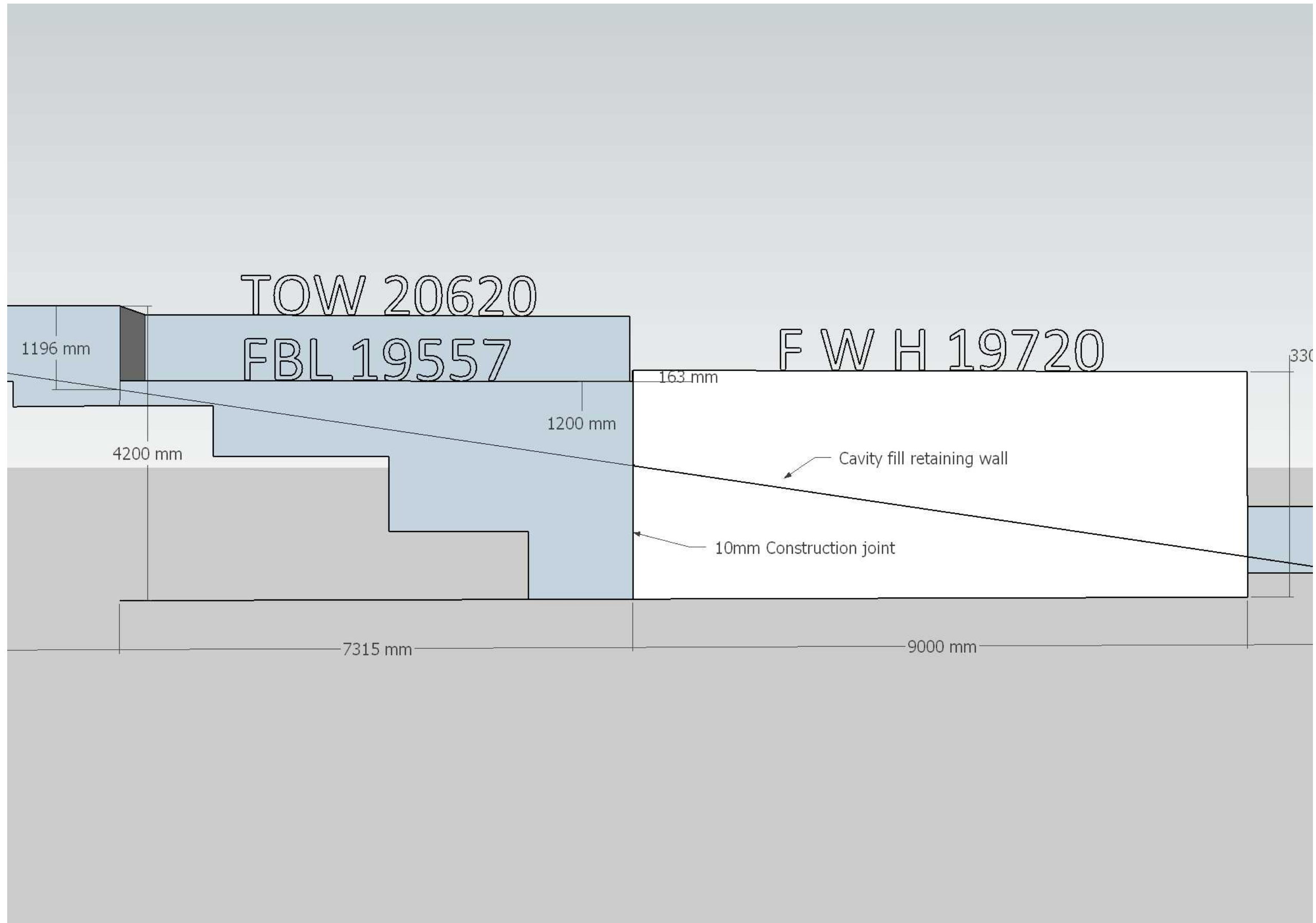
Owners: P & E Hortle Builder: HBC Builders Site: 7 Atlanta Drive Two Rocks Scale: 1:100 Date: 22 July 2021

**North Elevation with Detail**



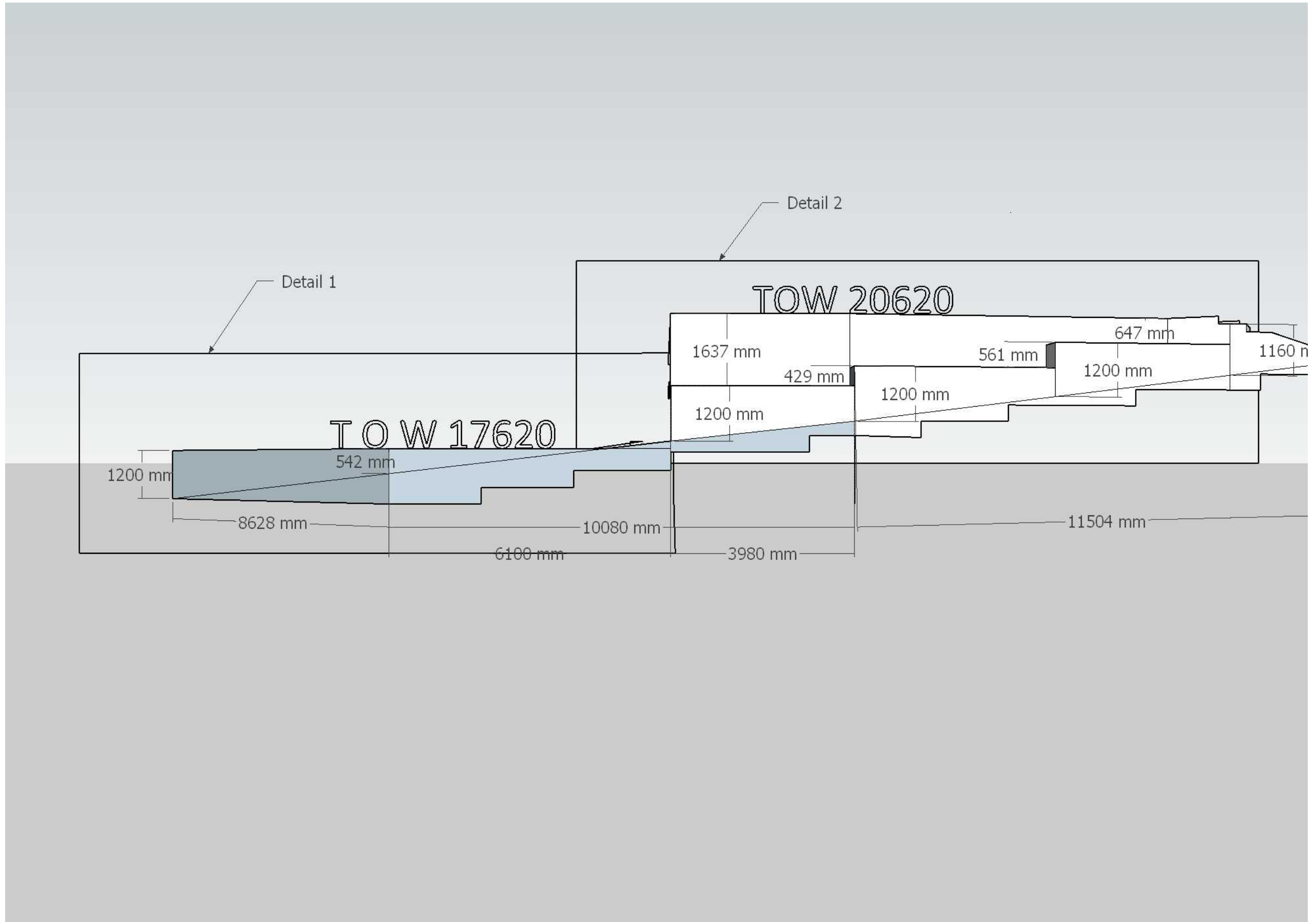


## North Elevation Detail 1



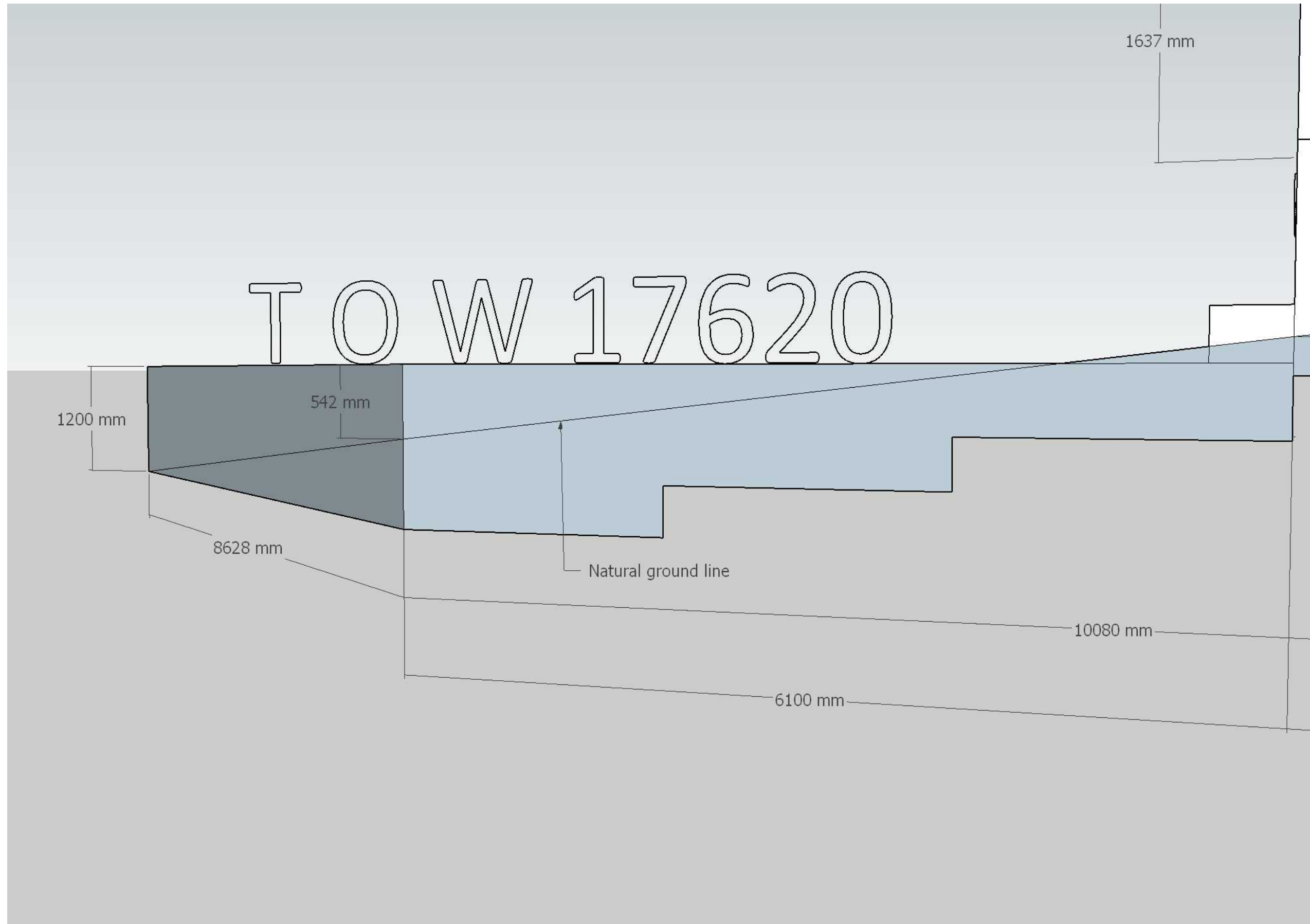


### South Elevation with Details

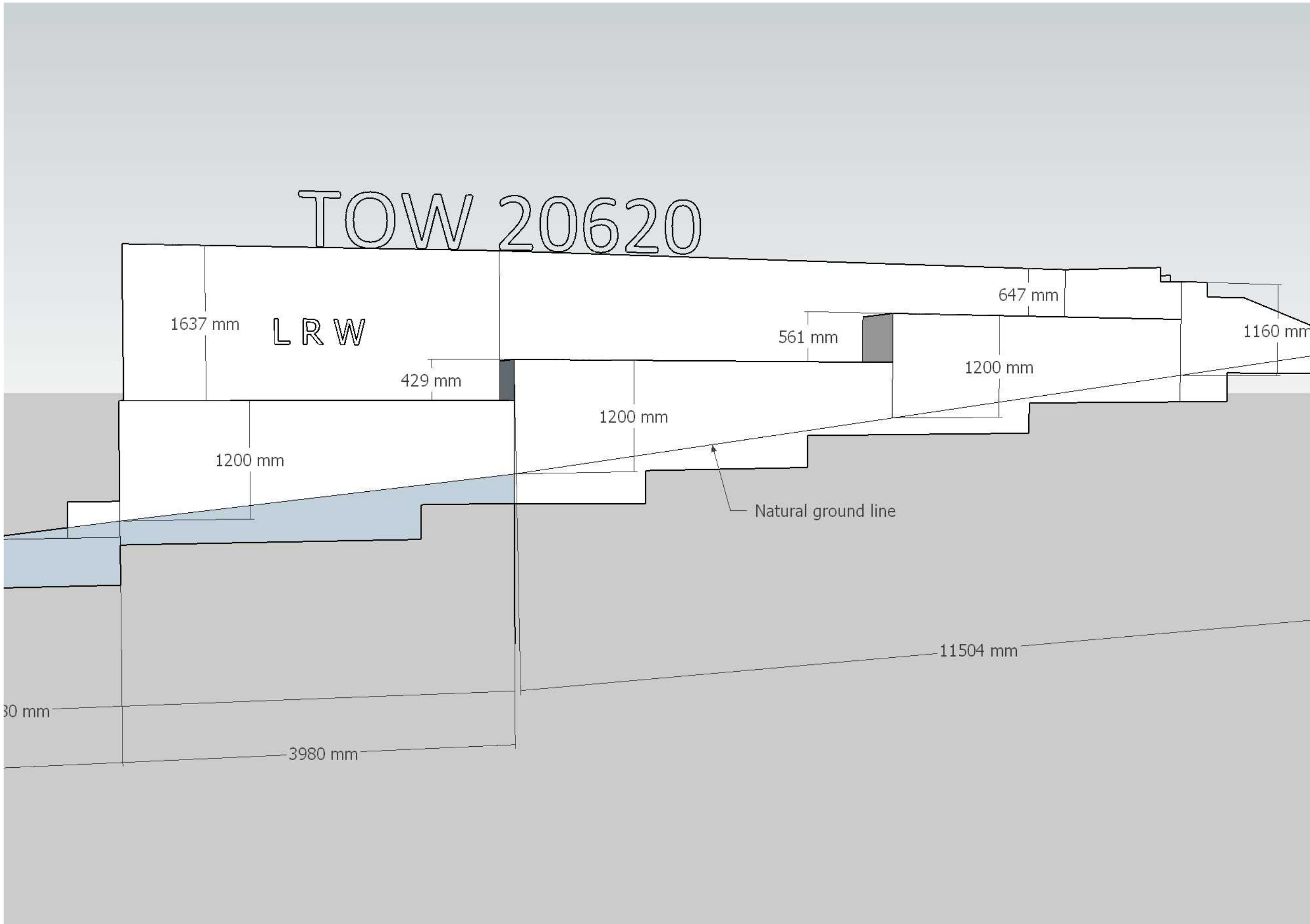


Owners: P & E Hortle Builder: HBC Builders Site: 7 Atlanta Drive Two Rocks Scale: 1:100 Date: 12 August 2021

## South Elevation Detail 1

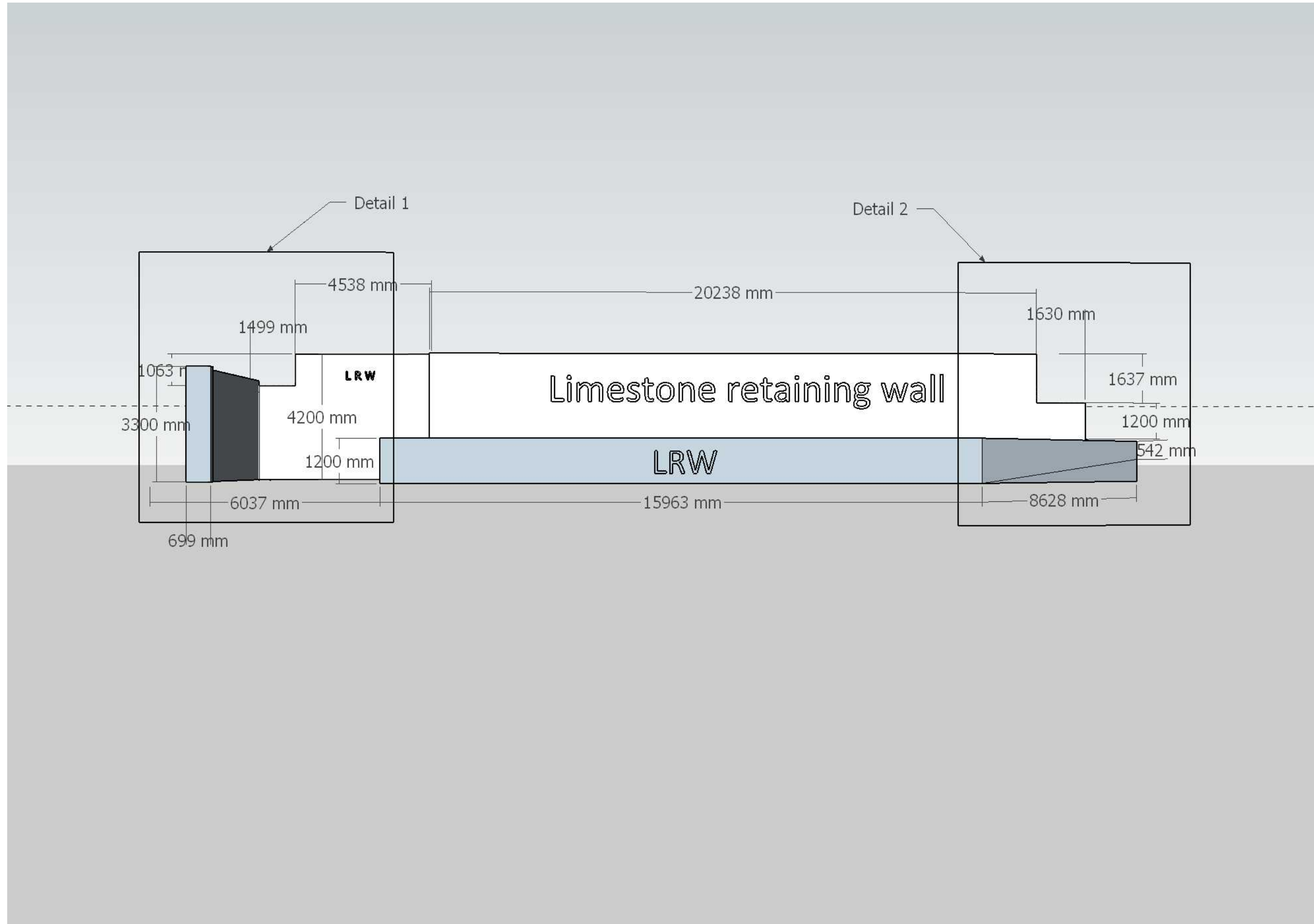


## South Elevation Detail 2

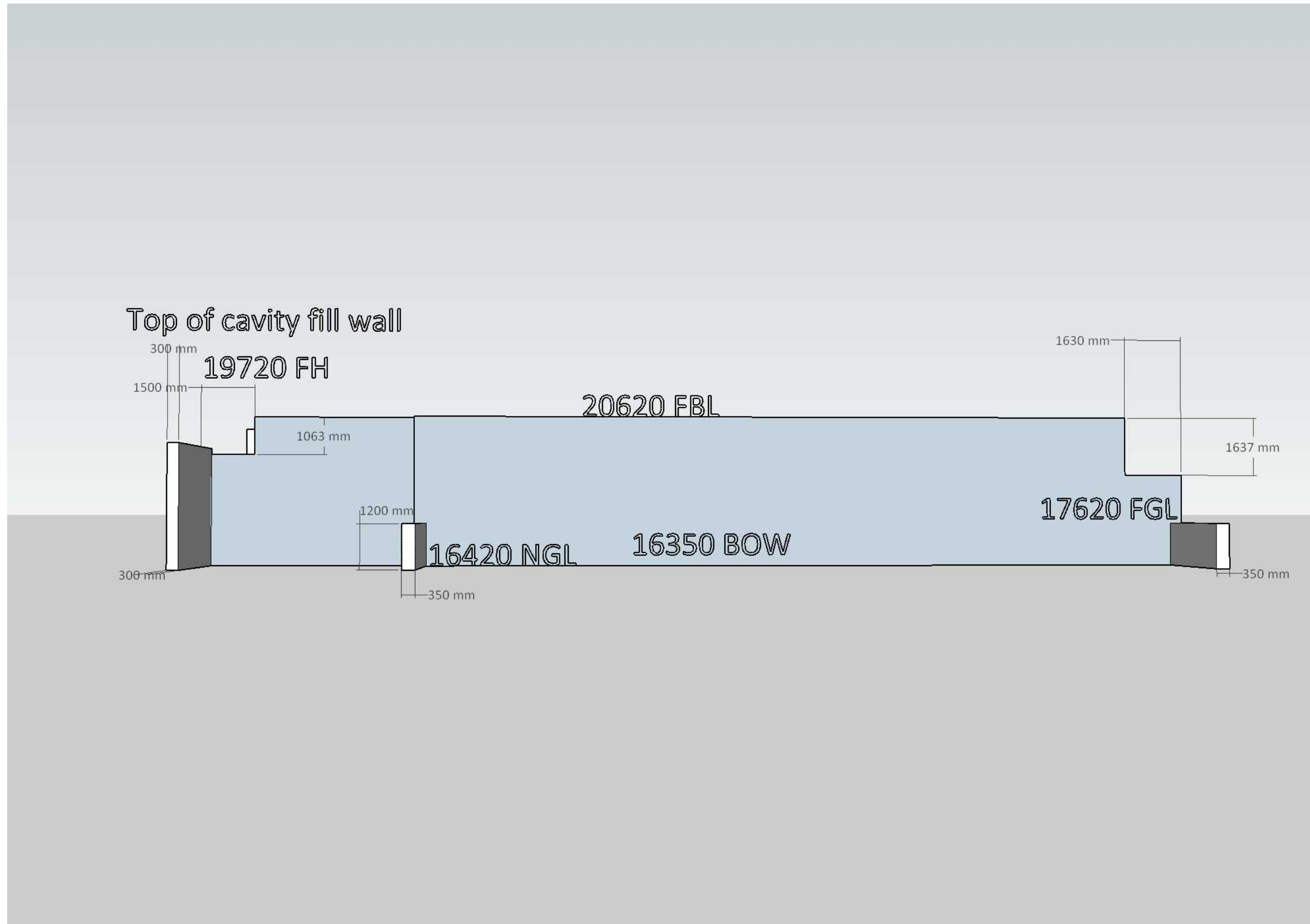


Owners: P & E Hortle Builder: HBC Builders Site: 7 Atlanta Drive Two Rocks Scale: 1:50 Date: 12 August 2021

## West Elevation with Details

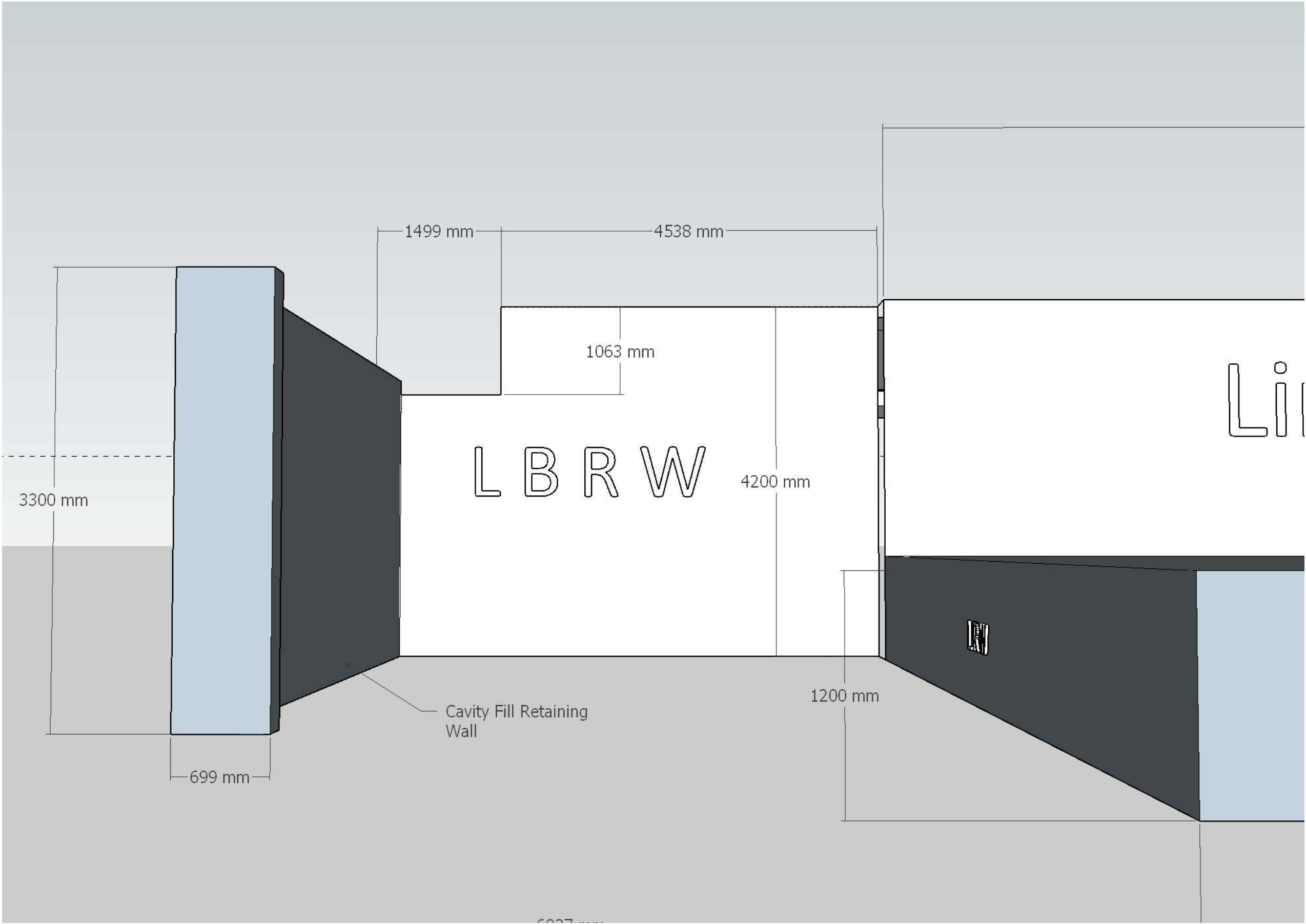


## West Elevation Lower Cross Section

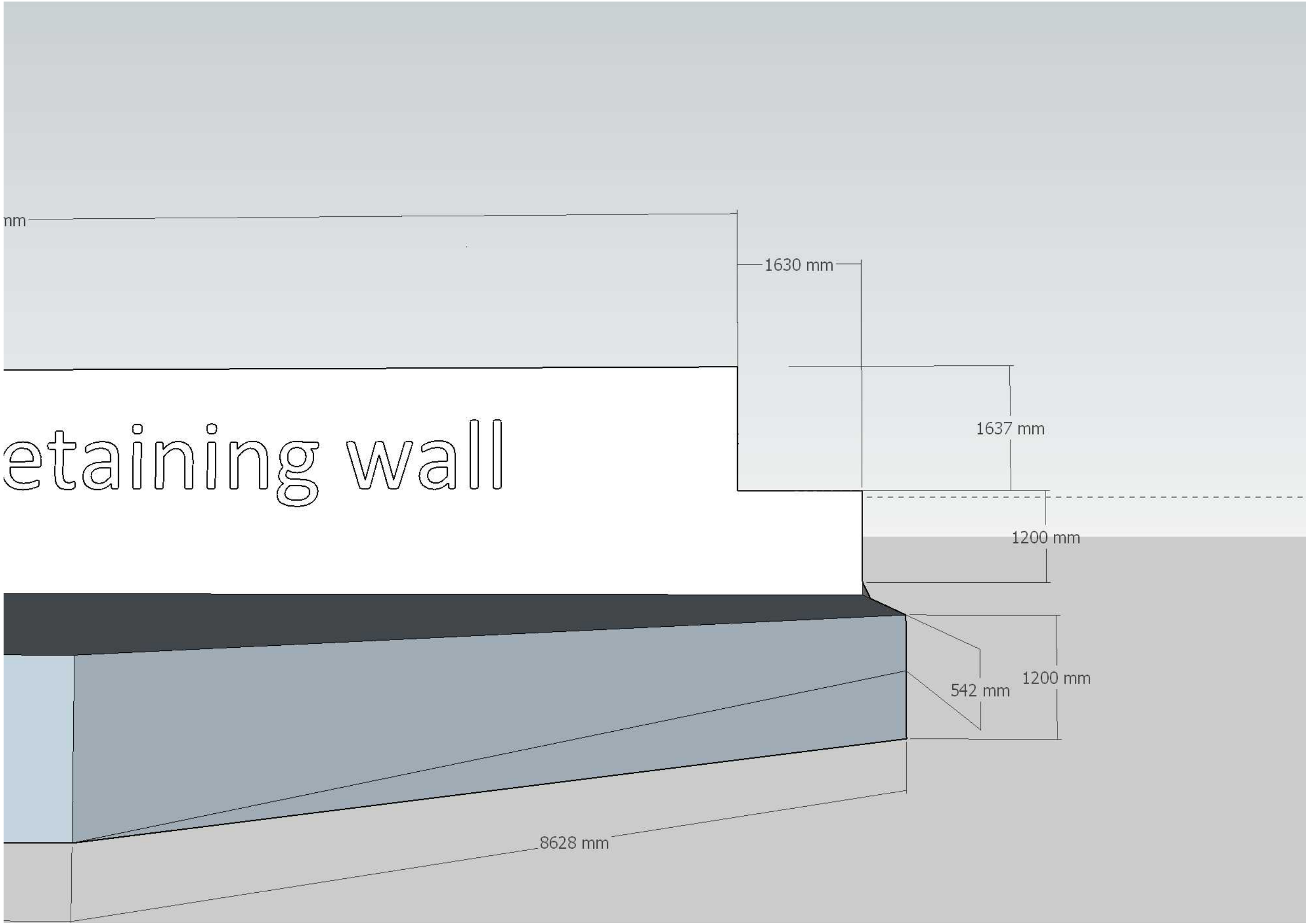


Owners: P & E Hortle Builder: HBC Builders Site: 7 Atlanta Drive Two Rocks Scale: 1:100 Date: 12 July 2021

West Elevation Detail 1

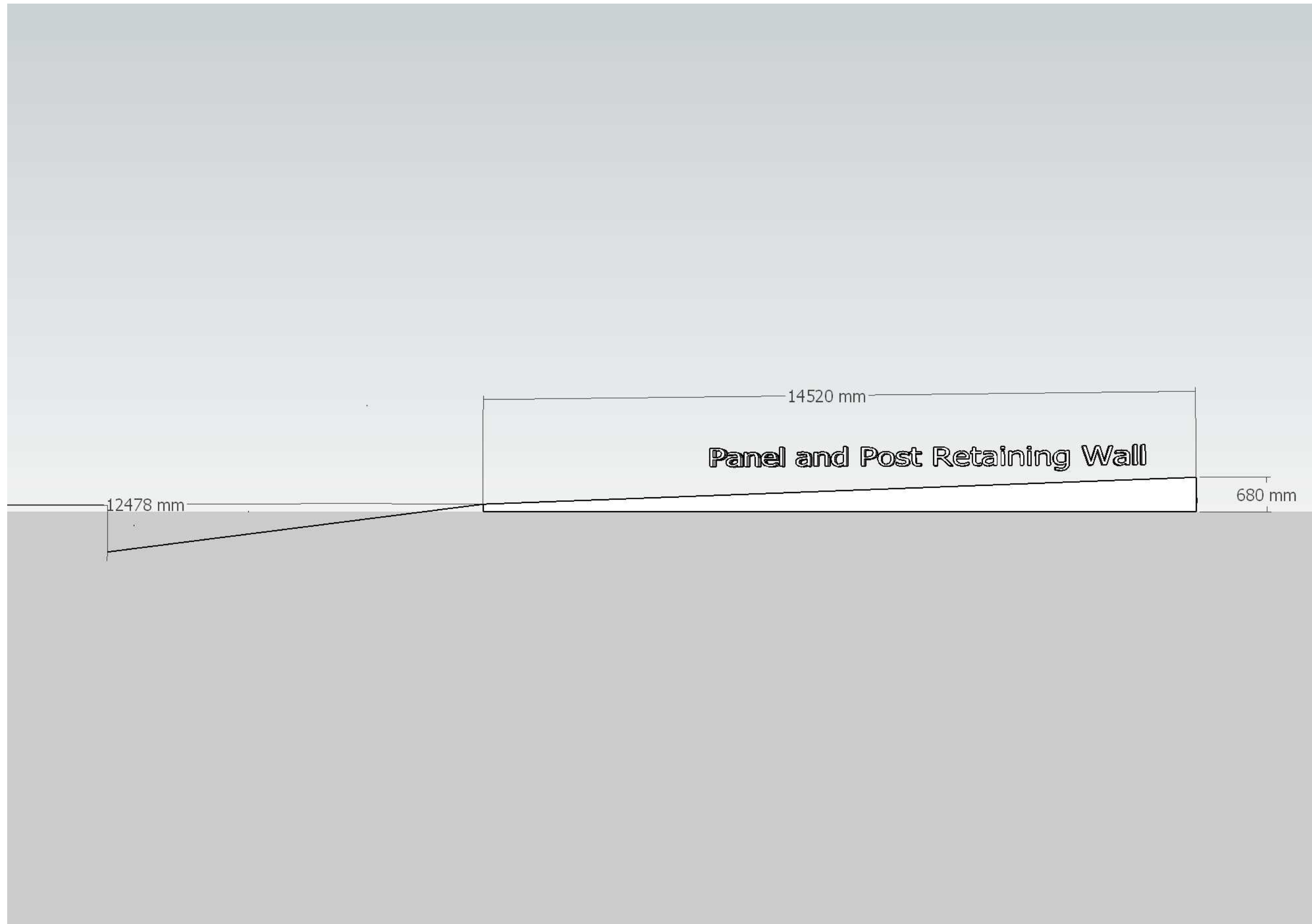


West Elevation Detail 2





## East Elevation



Owners: P & E Hortle Builder: HBC Builders Site: 7 Atlanta Drive Two Rocks Scale: 1:100 Date: 18/5/21