
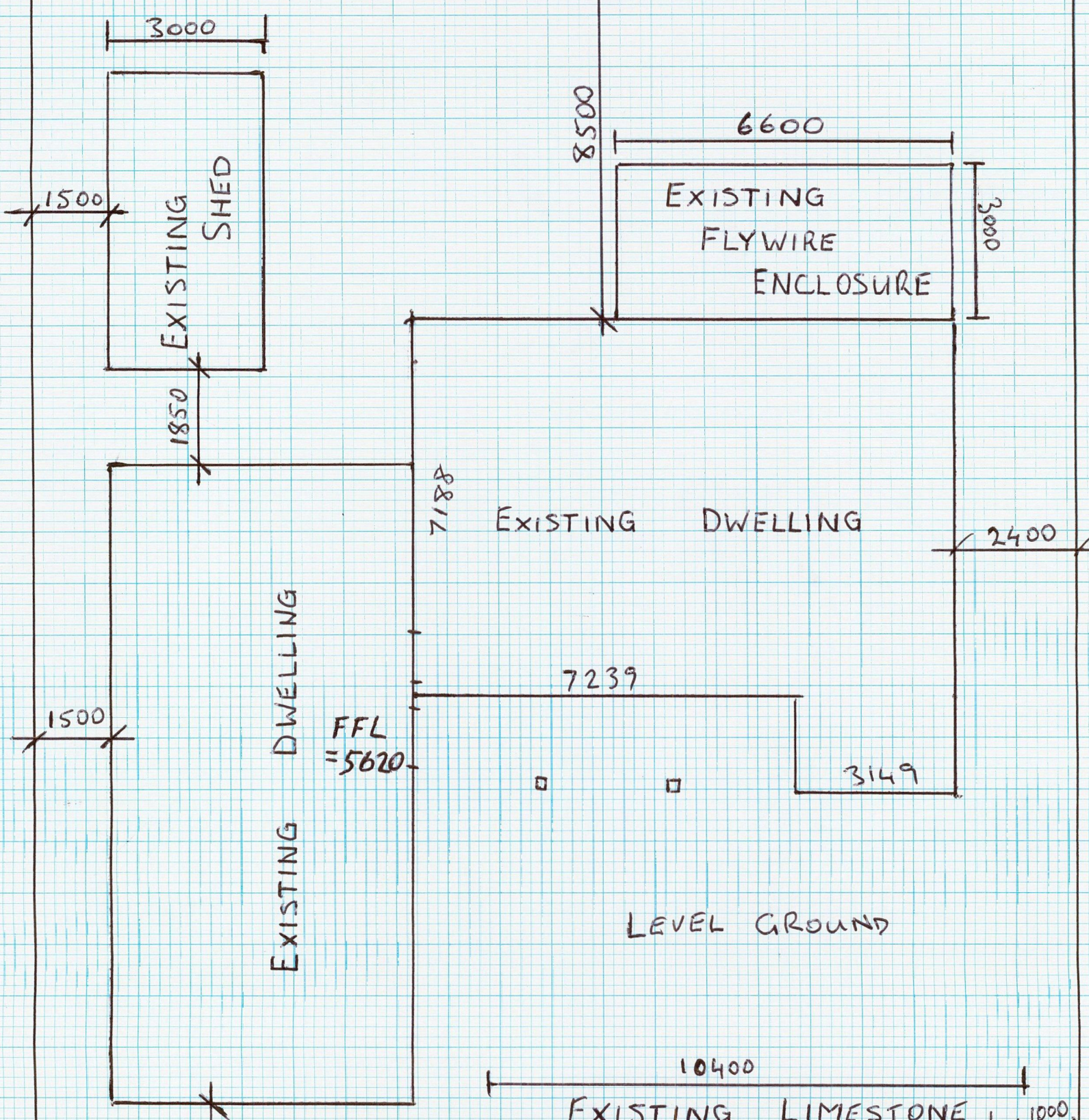


SITE PLAN SCALE 1:100

40,233

20,116



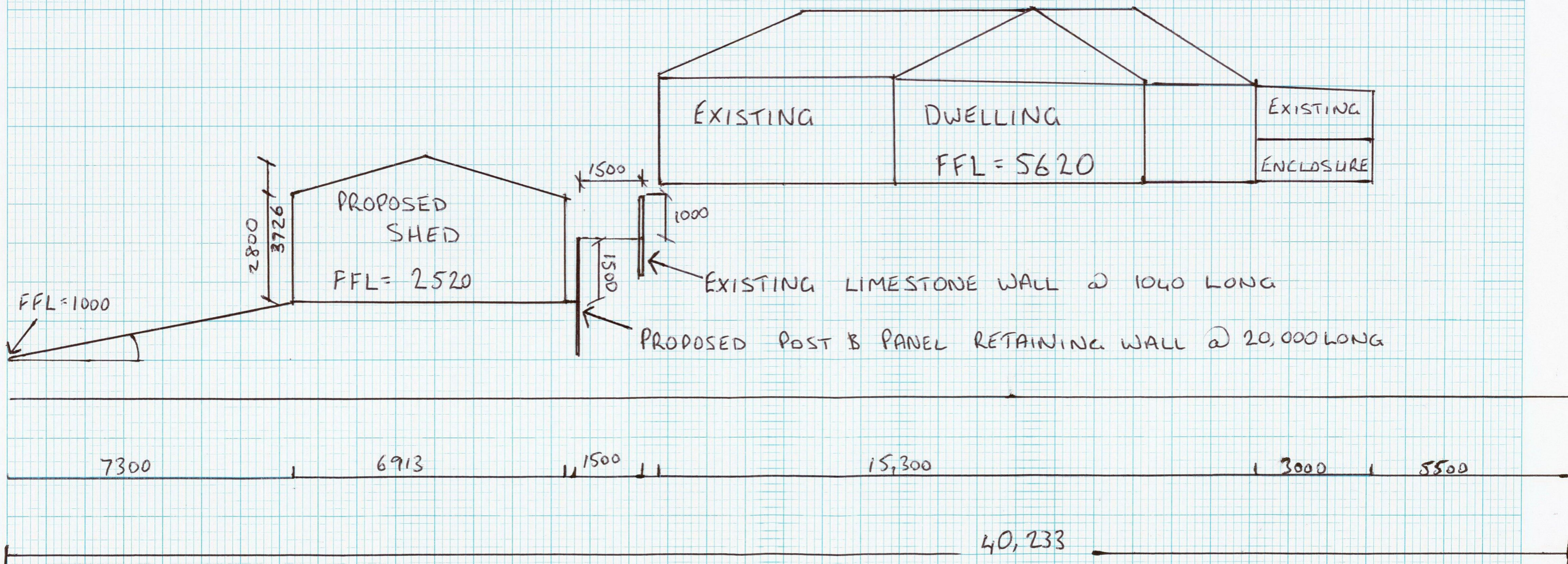
40,233

16800

GH=1000 F

36 CHARNWOOD STREET Avenue 20,116

36 CHARNWOOD ~~STREET~~ TWO ROCKS
Avenue.



SIDE ELEVATION SCALE 1:100

A3 2mm