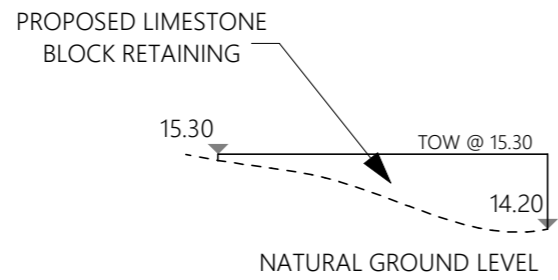
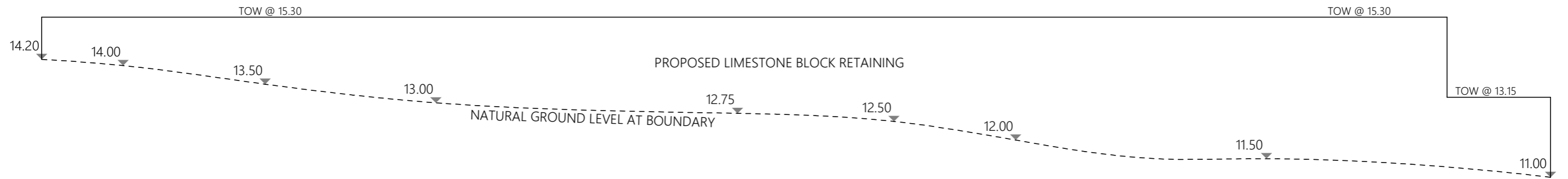


LOT 517 MINDARIE DRIVE QUINNS ROCK	
CLIENT SEATON	AUTHORITY WANNEROO
PLAN 8179 (3) C/T VOL/FOL 48/65a	MAP REF. 10 6 31
SCALE 1: 200	HOMESTYLE
DATE 9.6.93	JOB No. OURS: 24986 YOURS: L9035

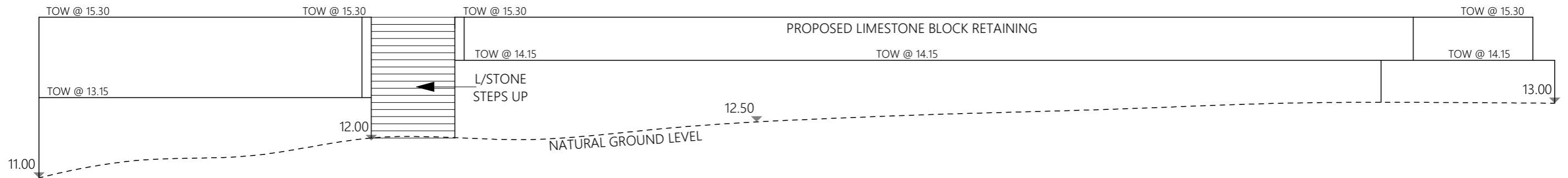
The information shown on this drawing is current as at the date of the survey. Earthworks/set out dimensions may vary on site at builders discretion. Sewer/drainage may vary from schematic presentation check minimum clearance. Retaining not included/in addition to contract remains owners responsibility.




WESTERN BOUNDARY ELEVATION
SCALE 1:100



SOUTHERN BOUNDARY ELEVATION
SCALE 1:100



EASTERN BOUNDARY ELEVATION
SCALE 1:100



SITE ADDRESS:
**LOT 517 (#84)
MINDARIE DRIVE
QUINNS ROCK**

CONTRACT INITIALS:

CLIENT:
CLIENT:
BUILDER:
DATE:

DRAWING REVISION RECORD			
No	DESCRIPTION	BY	DATE
A	PRELIMINARY DESIGN DRAWINGS.	JS	20-07-2022
B	TERRACE ADDED.	JS	11-10-2022

CUSTOM DESIGN © COPYRIGHT RIGHT HOMES

? STAR RATING

DRAWING SIZE: **A3**

JOB NO: TBA

SHEET NO: 2 OF 9

DATE: 11-10-2022

REVISION NO: B