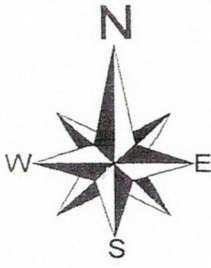


458



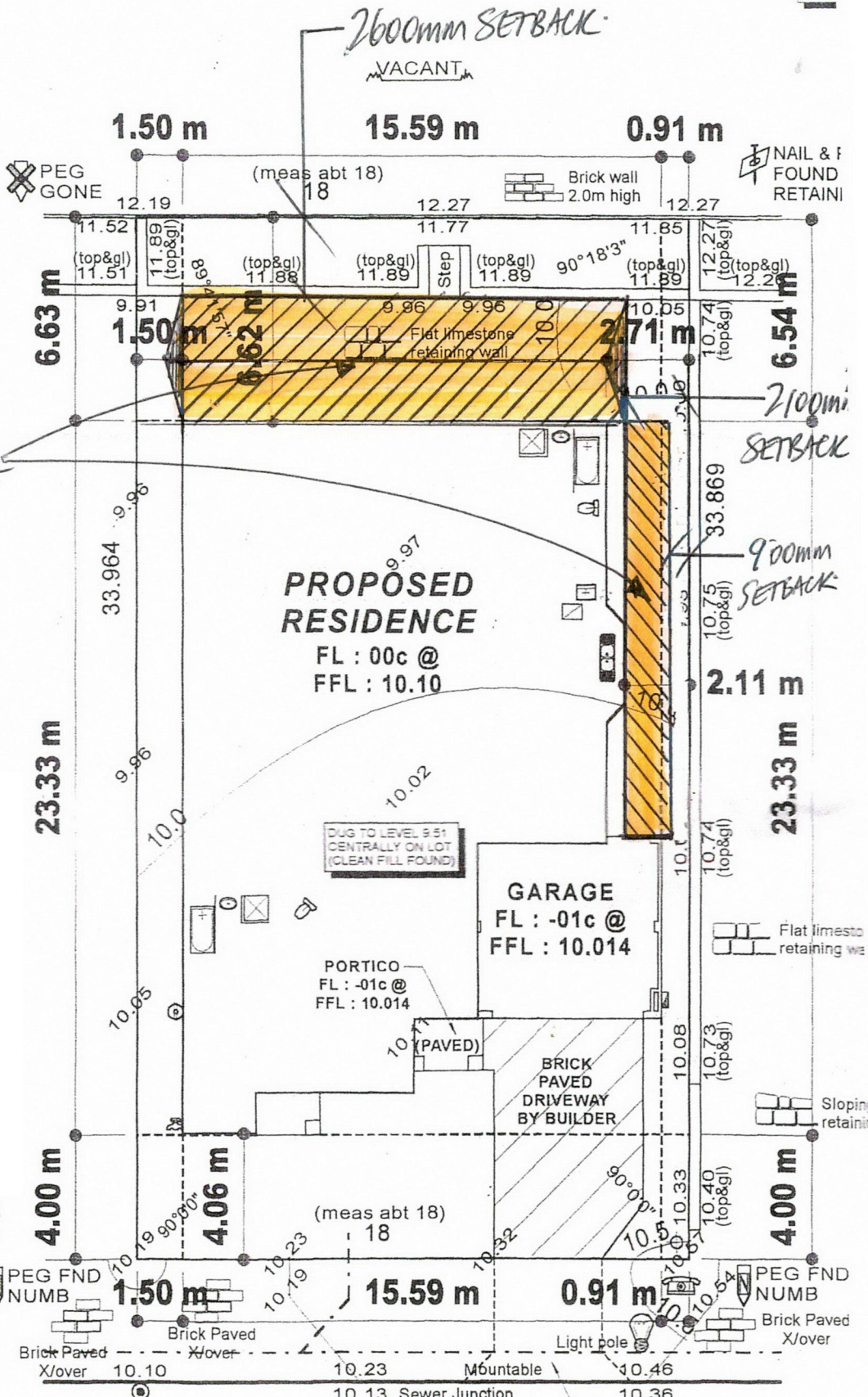
NOTE: ALL FEATURES SHOWN ON SURVEY ARE POSITIONED FROM EXISTING PEGS/FENCES & WALLS WHICH MAY NOT BE ON THE CORRECT ALIGNMENT.

SCALE

NOTE: COTTAGE & ENGINEERING SURVEYS ACCEPT NO RESPONSIBILITY FOR ANY PHYSICAL ON SITE CHANGES TO THE PARCEL OR PORTION OF THE PARCEL SHOWN ON THIS SURVEY INCLUDING ANY ADJOINING NEIGHBOURS LEVELS AND FEATURES THAT HAVE OCCURRED AFTER THE DATE ON THIS SURVEY.

PROPOSED GABLE & FLAT PATIOS

VACANT



PROPOSED RESIDENCE
FL : 00c @
FFL : 10.10

GARAGE
FL : -01c @
FFL : 10.014

PORTICO
FL : -01c @
FFL : 10.014

PAVED CROSSOVER BY OWNER TO LOCAL AUTHORITIES REQUIREMENTS NOTE: LIGHT POLE POSITION!

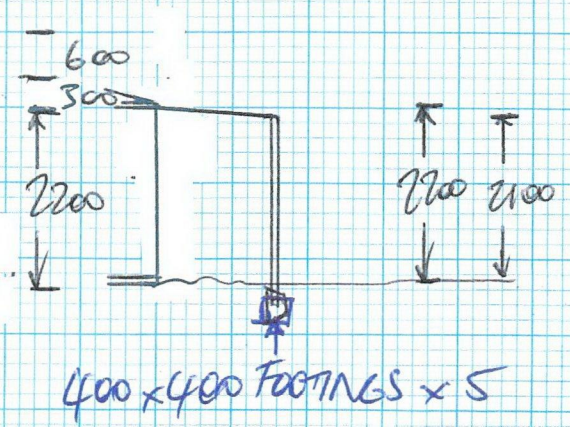
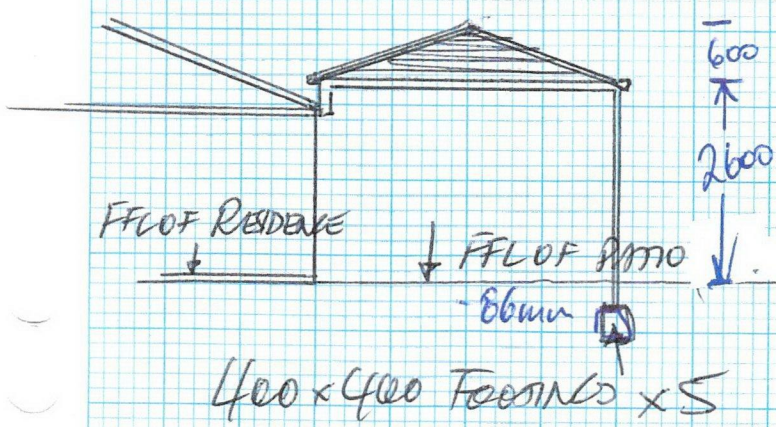

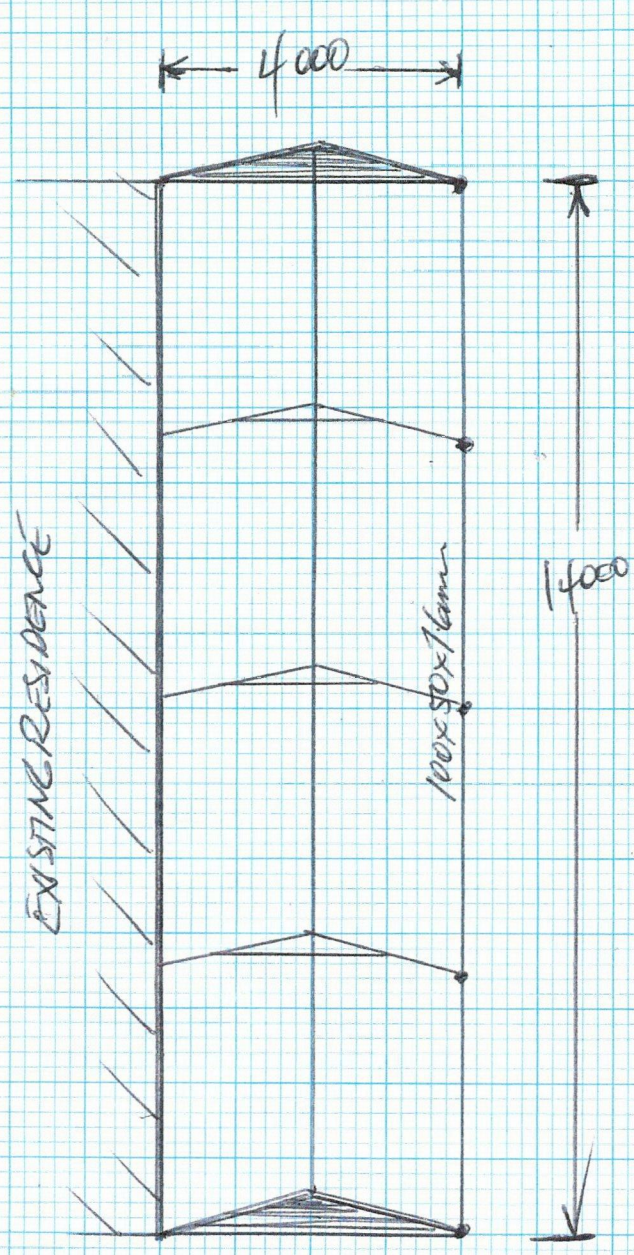
Ref Nail at base of kerb assumed datum 10.00 m

Sewer Junction in 3.8m up 0.8m inv: 8.4 depth: 1.0m Note: UP

Scale 1:200
Scale 1:200 Date: 27/11/2003

NOTE: All Sewer details plotted from information supplied by Water Corporation.

20 TULLOVS GRDNS ARCH.



NO CHANGE TO GROUND LEVELS
 SITE IS FLAT LEVEL AND PAVED