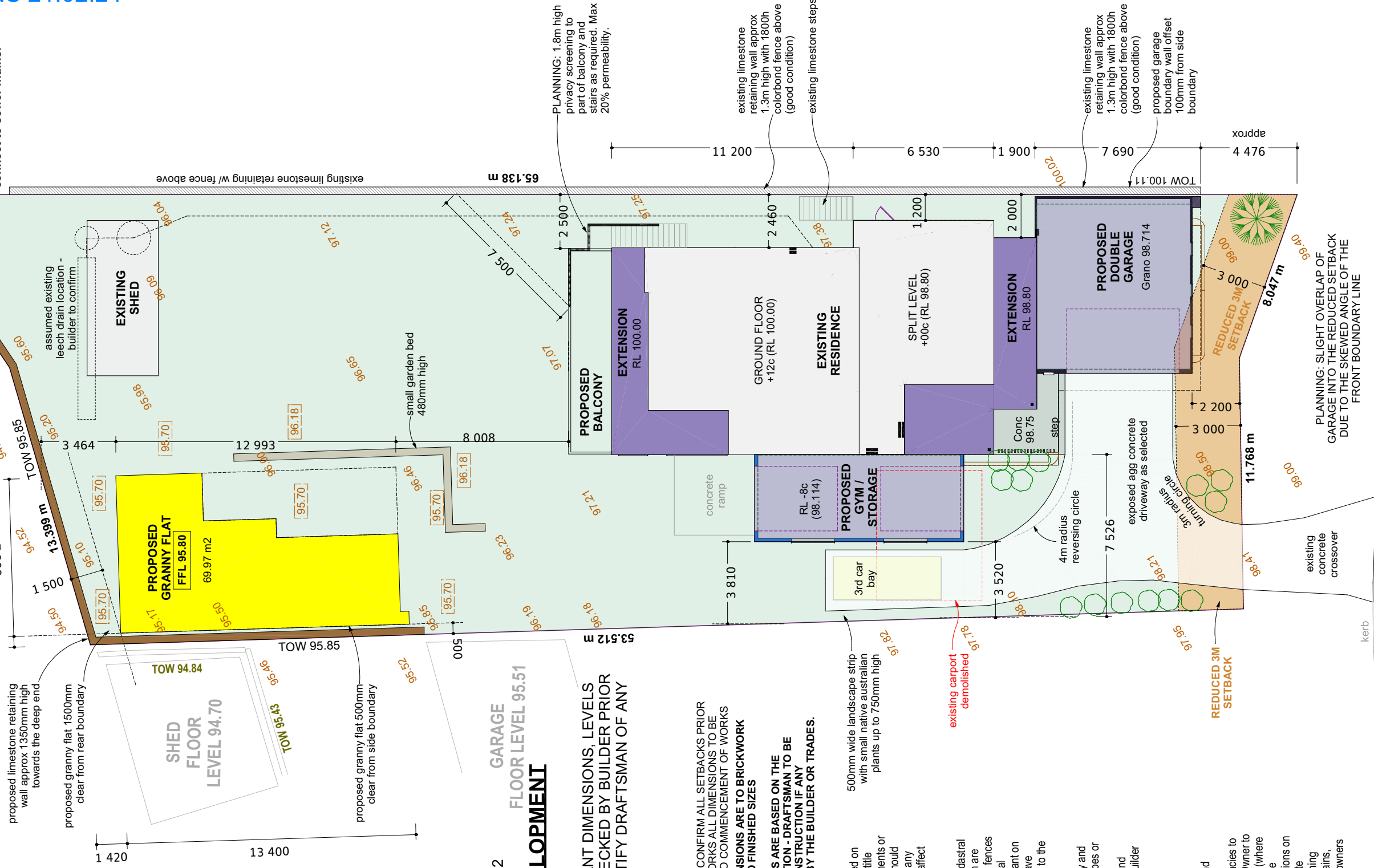


SEWER NOTE: existing leach drain to be disconnected. Main residence and granny flat to connect to sewer mains.



BENNETT ROAD.

© Copyright laws apply to these drawings. All designs and drawings remain the property of ThinkCoastal and may not be used for any purpose without the written consent of ThinkCoastal. All Plans are indicative only. 3D images for presentation purposes only. Design Plans Subject to Council Approval.

Rev.1	-	-	-
Rev.2	-	-	-

Client: Gino D'Anna
 (Lot 600) #3 Bennett road.
 Quinns Rocks, WA 6030

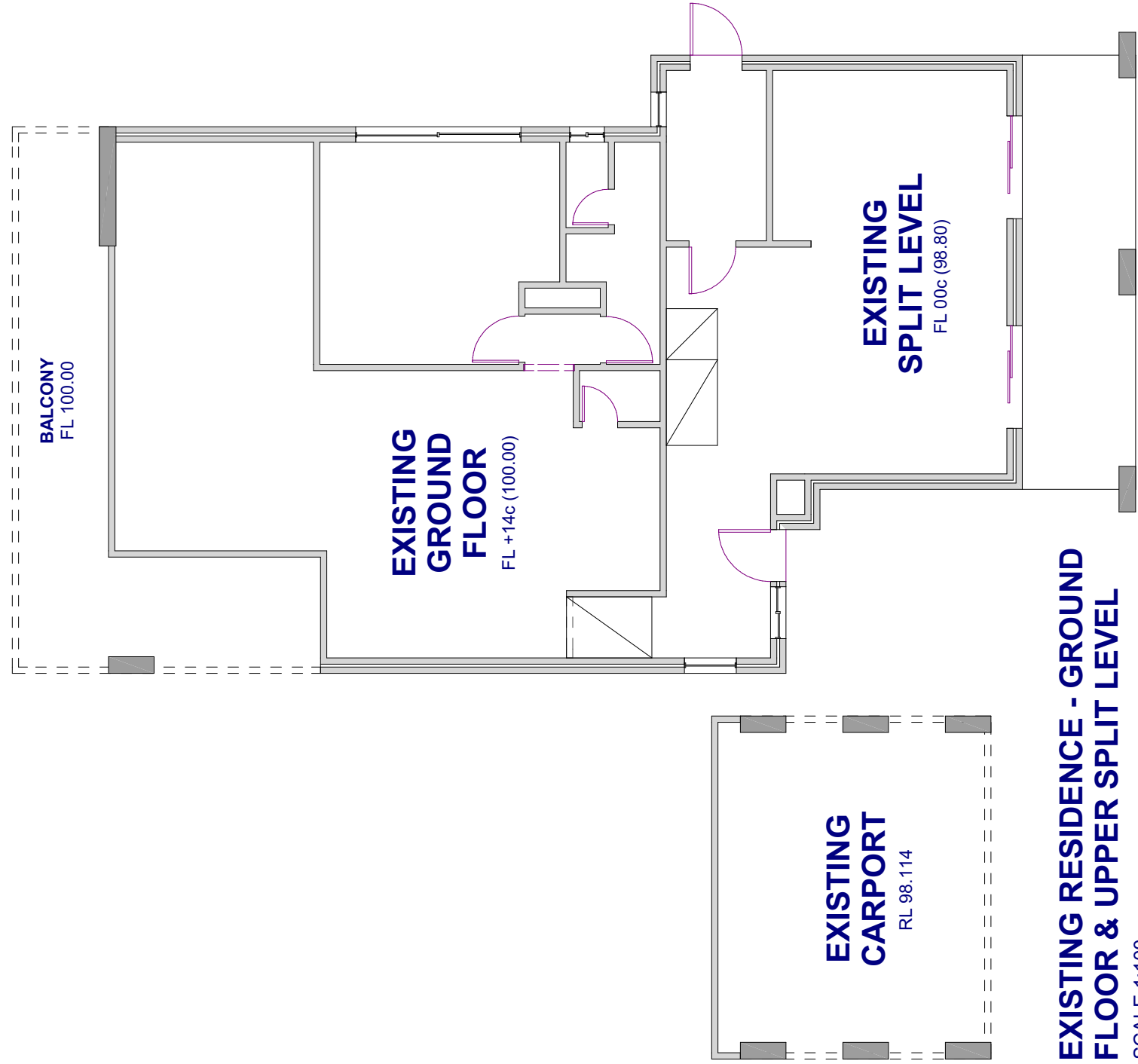
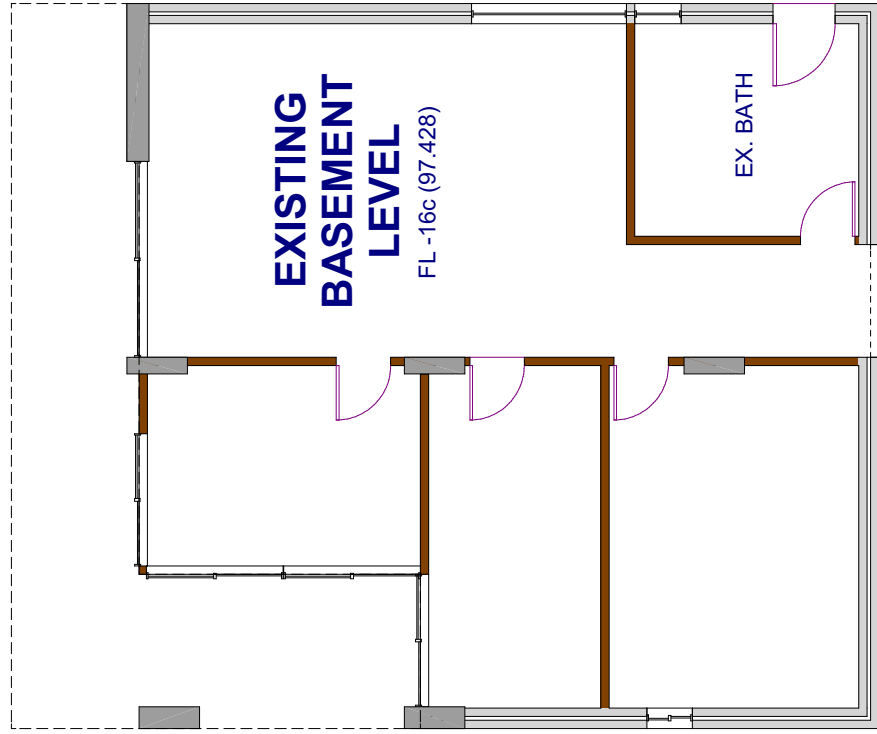
Date	Scale	Project No.
	1:100 UON	

SITE PLAN

DWG Title

A01

DWG No.



SCALE 1:100
 ALL MEASUREMENTS ARE TO BE CONSIDERED INDICATIVE ONLY. BUILDER TO CHECK AND VERIFY RELEVANT MEASUREMENTS, CONSTRUCTION METHODS AND UNDERGROUND SERVICES PRIOR TO RENOVATING. DRAFTSMAN TO BE NOTIFIED OF ANY DISCREPANCIES IN MEASUREMENTS OR LEVELS PRIOR TO RENOVATING.

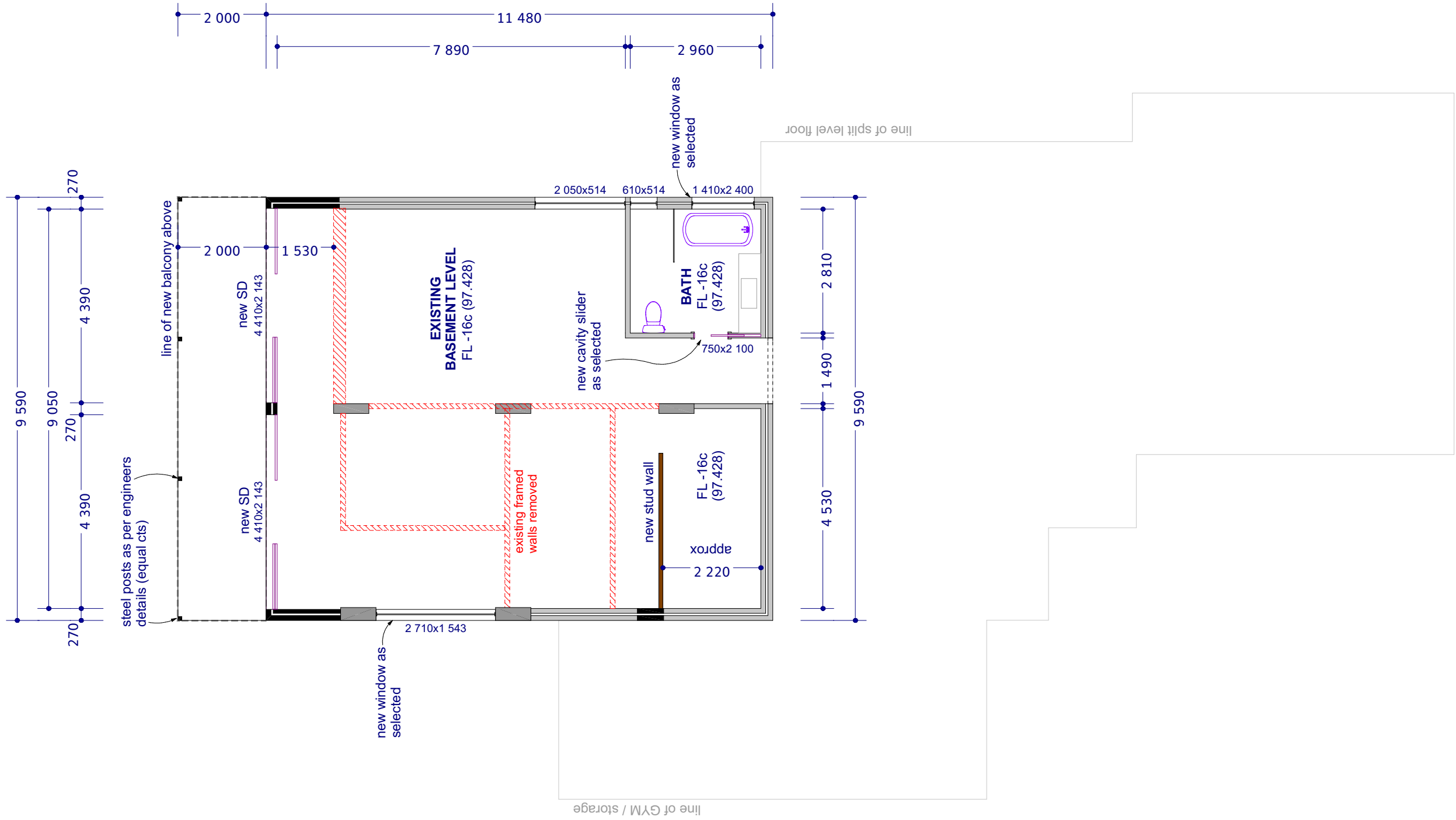
© Copyright laws apply to these drawings. All designs and drawings remain the property of ThinkCoastal and may not be used for any purpose without the written consent of ThinkCoastal. All Plans are indicative only. 3D images for presentation purposes only. Design Plans Subject to Council Approval.

Client: Gino D'Anna
 (Lot 600) #3 Bennett road.
 Quinns Rocks, WA 6030

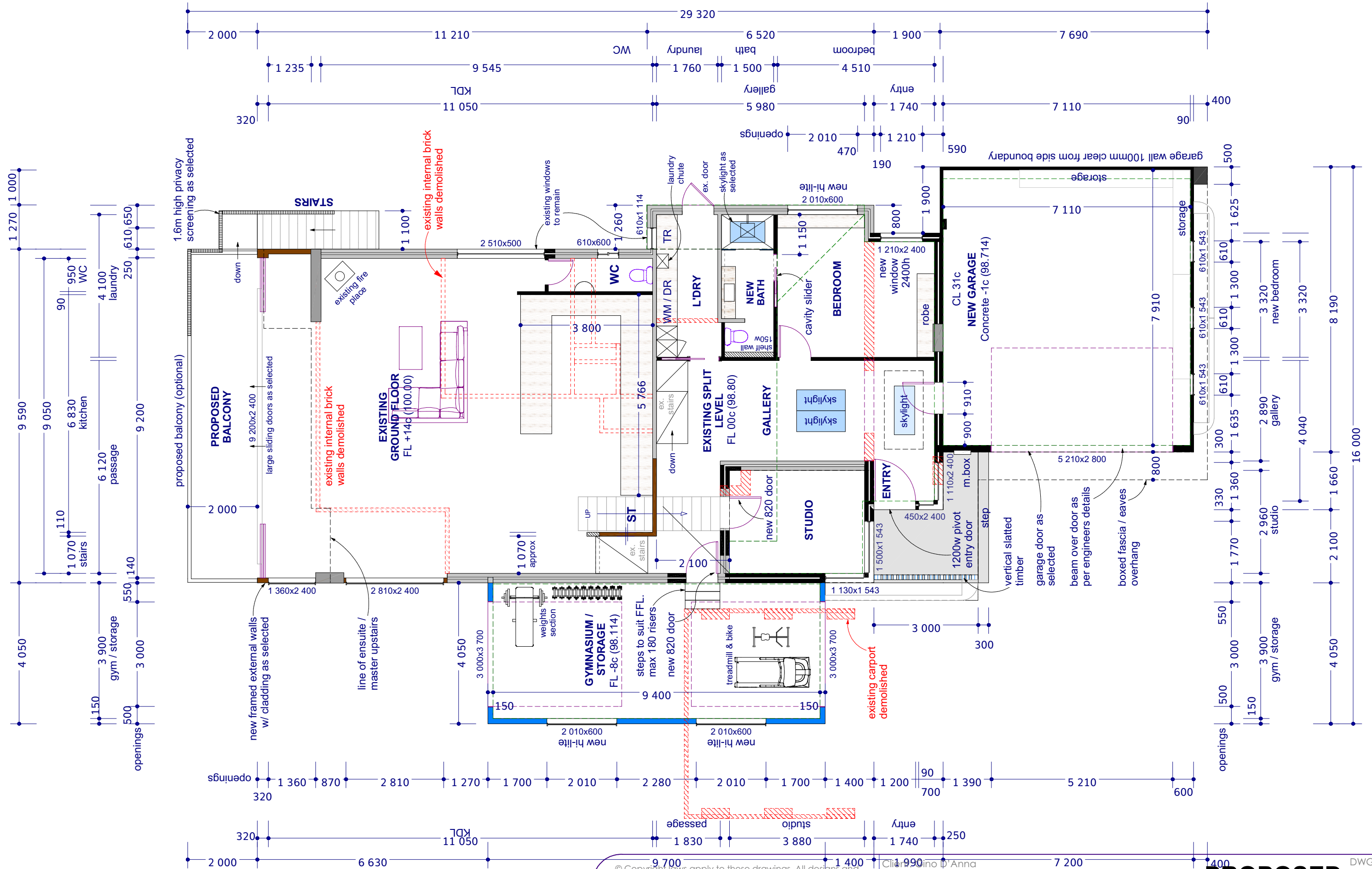
EXISTING RESIDENCE

DWG Title

Rev.1	-	-	Date	Scale	Project No.	A02	DWG No.
Rev.2	-	-	-	1:100 UON	-		



<p>© Copyright laws apply to these drawings. All designs and drawings remain the property of ThinkCoastal and may not be used for any purpose without the written consent of ThinkCoastal. All Plans are indicative only. 3D images for presentation purposes only. Design Plans Subject to Council Approval.</p>			<p>Client: Gino D'Anna (Lot 600) #3 Bennett road. Quinns Rocks, WA 6030</p>		<p>DWG Title PROPOSED BASEMENT</p>	
Rev.1	-	-	Date	Scale	Project No.	DWG No.
Rev.2	-	-		1:100 UON		A03



© Copyright laws apply to these drawings. All designs and drawings remain the property of ThinkCoastal and may not be used for any purpose without the written consent of ThinkCoastal. All Plans are indicative only. 3D images for presentation purposes only. Design Plans Subject to Council Approval.

Client: Anna D'Anna

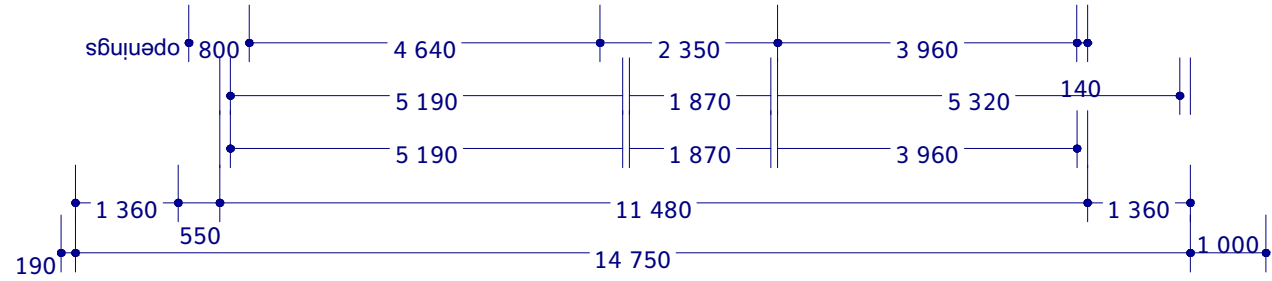
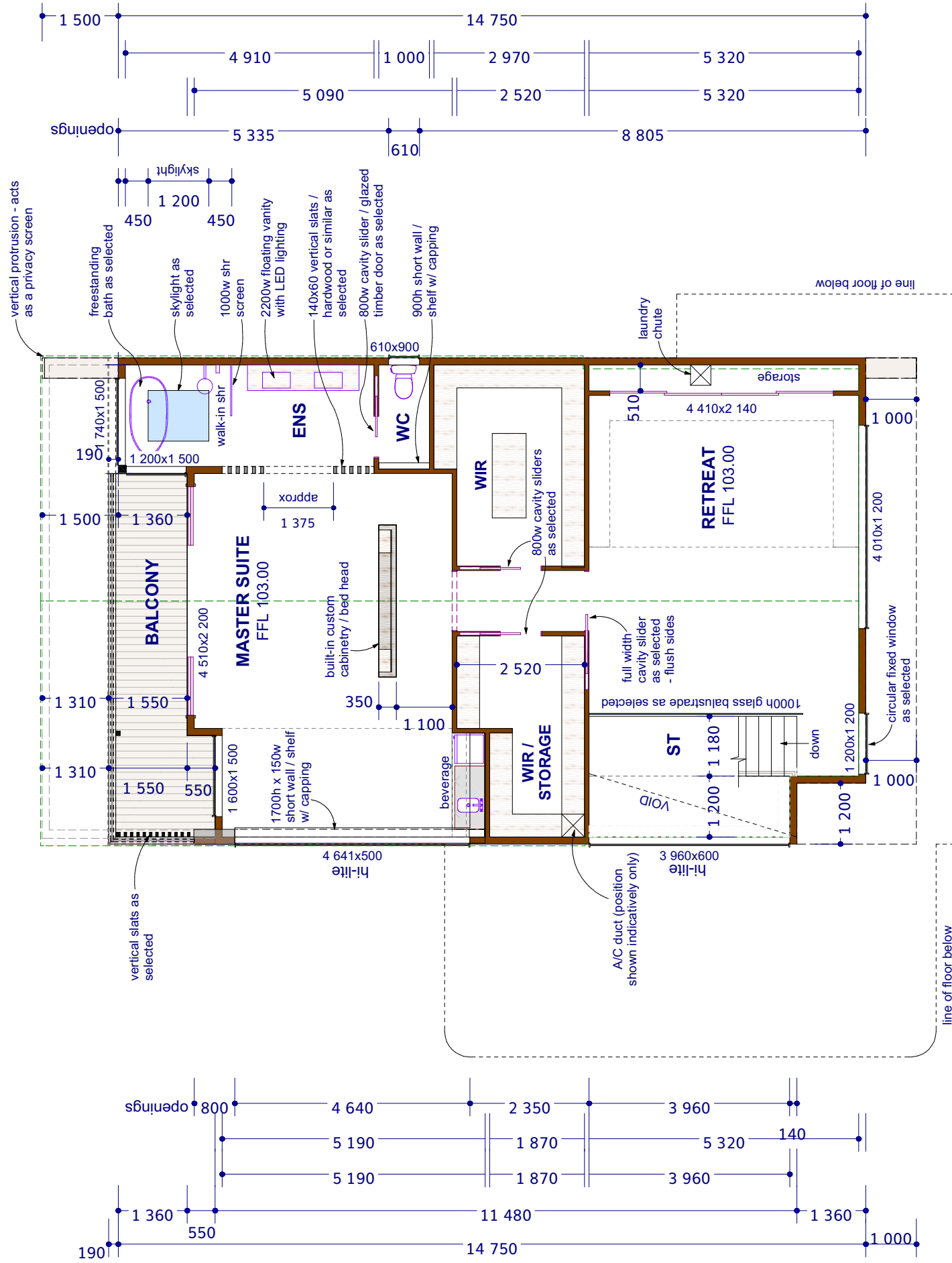
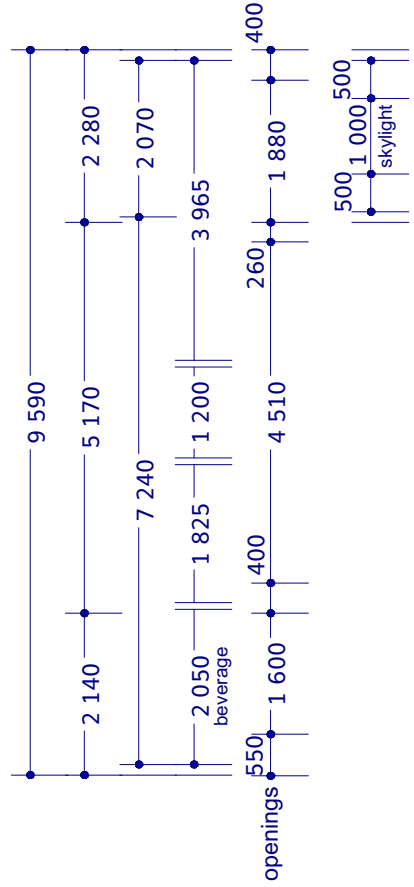
(Lot 600) #3 Bennett road. Quinns Rocks, WA 6030

PROPOSED GROUND FLOOR

Rev.1	-	-	Date	Scale	Project No.	DWG Title
Rev.2	-	-		1:100 UON		A04

DWG No.

AREAS:
FIRST FLOOR: 128.70 m2
BALCONY: 12.5 m2
Total: 141.20 m2



© Copyright laws apply to these drawings. All designs and drawings remain the property of ThinkCoastal and may not be used for any purpose without the written consent of ThinkCoastal. All Plans are indicative only. 3D images for presentation purposes only. Design Plans Subject to Council Approval.

Rev.1	-	-
Rev.2	-	-

Client: Gino D'Anna

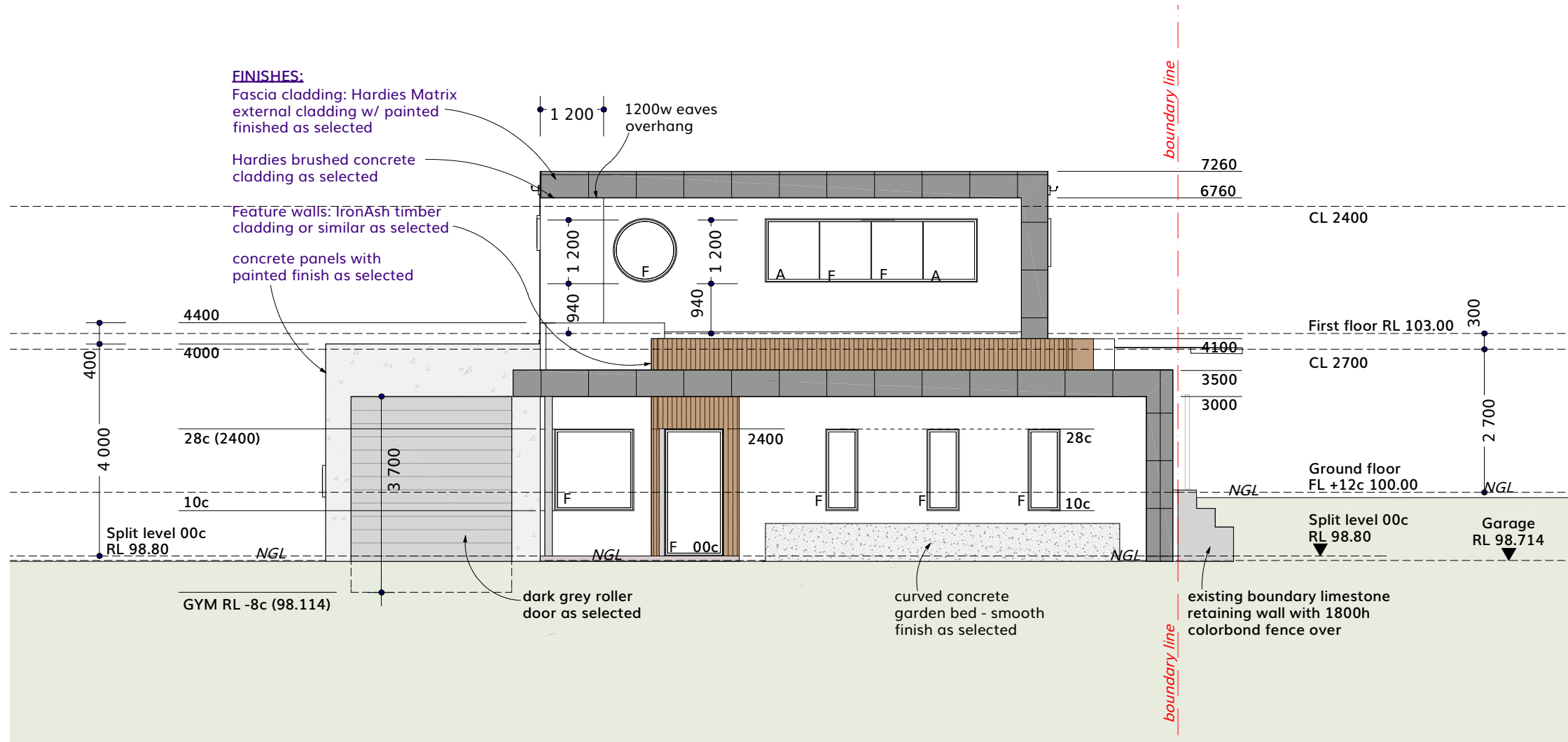
**(Lot 600) #3 Bennett road.
 Quinns Rocks, WA 6030**

Date	Scale	Project No.
-	1:100 UON	-

**PROPOSED
 FIRST FLOOR**

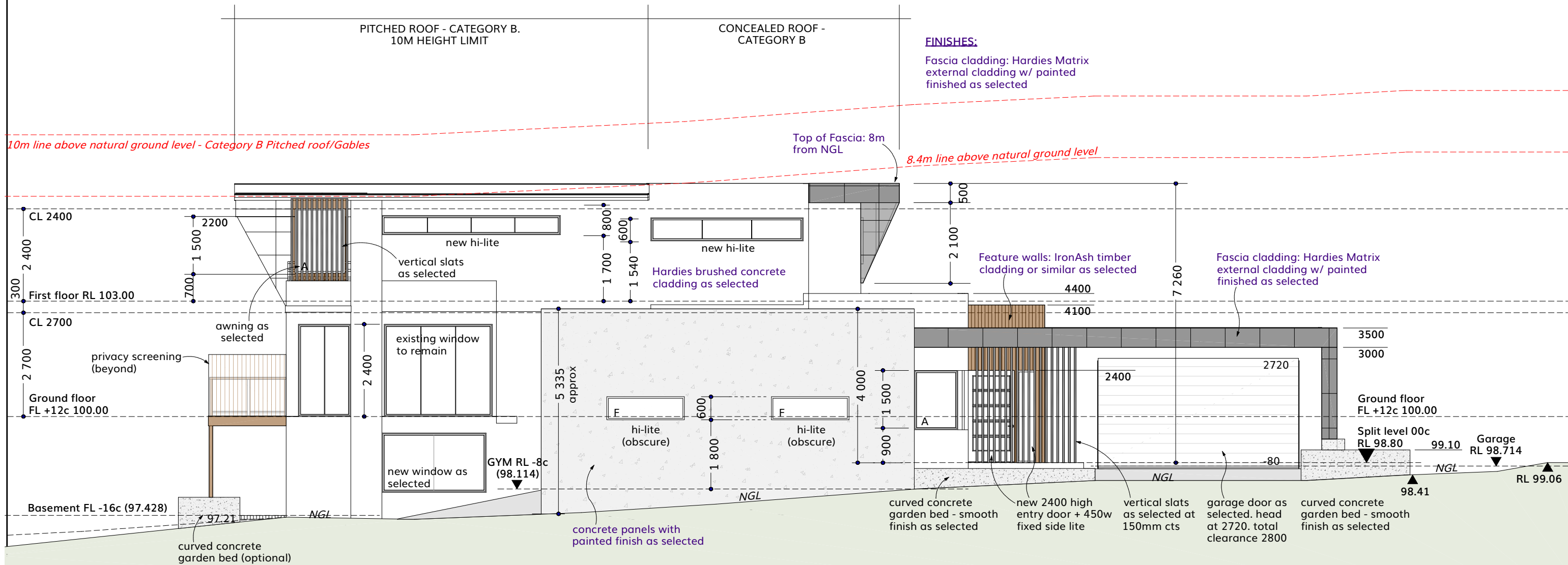
A05

DWG Title
 DWG No.



ELEVATION 1 (east)

<p>© Copyright laws apply to these drawings. All designs and drawings remain the property of ThinkCoastal and may not be used for any purpose without the written consent of ThinkCoastal. All Plans are indicative only. 3D images for presentation purposes only. Design Plans Subject to Council Approval.</p>			<p>Client: Gino D'Anna</p>		<p>DWG Title</p>	
<p>(Lot 600) #3 Bennett road. Quinns Rocks, WA 6030</p>			<p>ELEVATIONS</p>		<p>DWG No.</p>	
Rev.1	-	-	Date	Scale	Project No.	<p>A06</p>
Rev.2	-	-	-	1:100 UON	-	



ELEVATION 2 (south)

© Copyright laws apply to these drawings. All designs and drawings remain the property of ThinkCoastal and may not be used for any purpose without the written consent of ThinkCoastal. All Plans are indicative only. 3D images for presentation purposes only. Design Plans Subject to Council Approval.

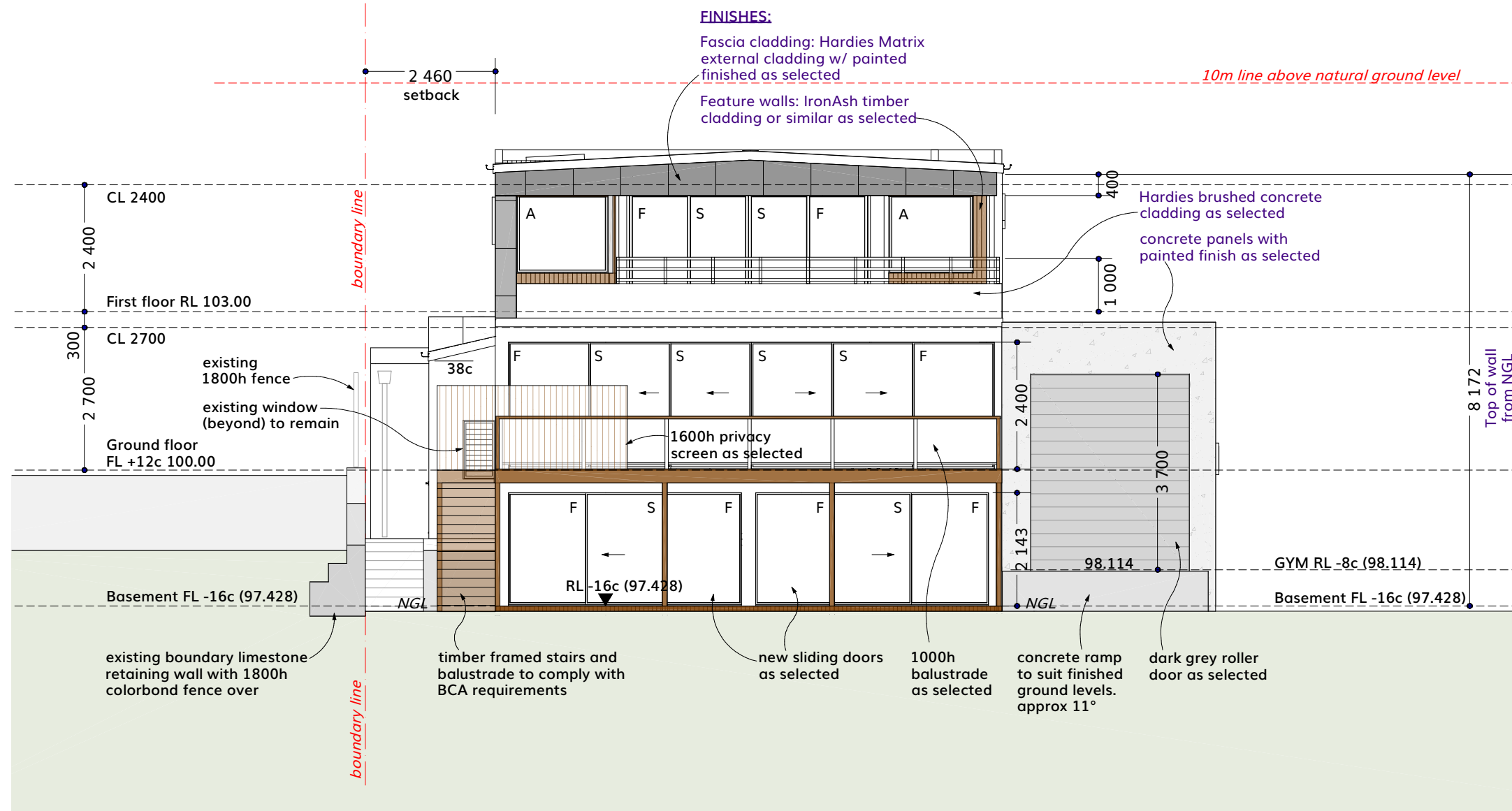
Client: Gino D'Anna
 (Lot 600) #3 Bennett road.
 Quinns Rocks, WA 6030

ELEVATIONS

Rev.1 - - -
 Rev.2 - - -

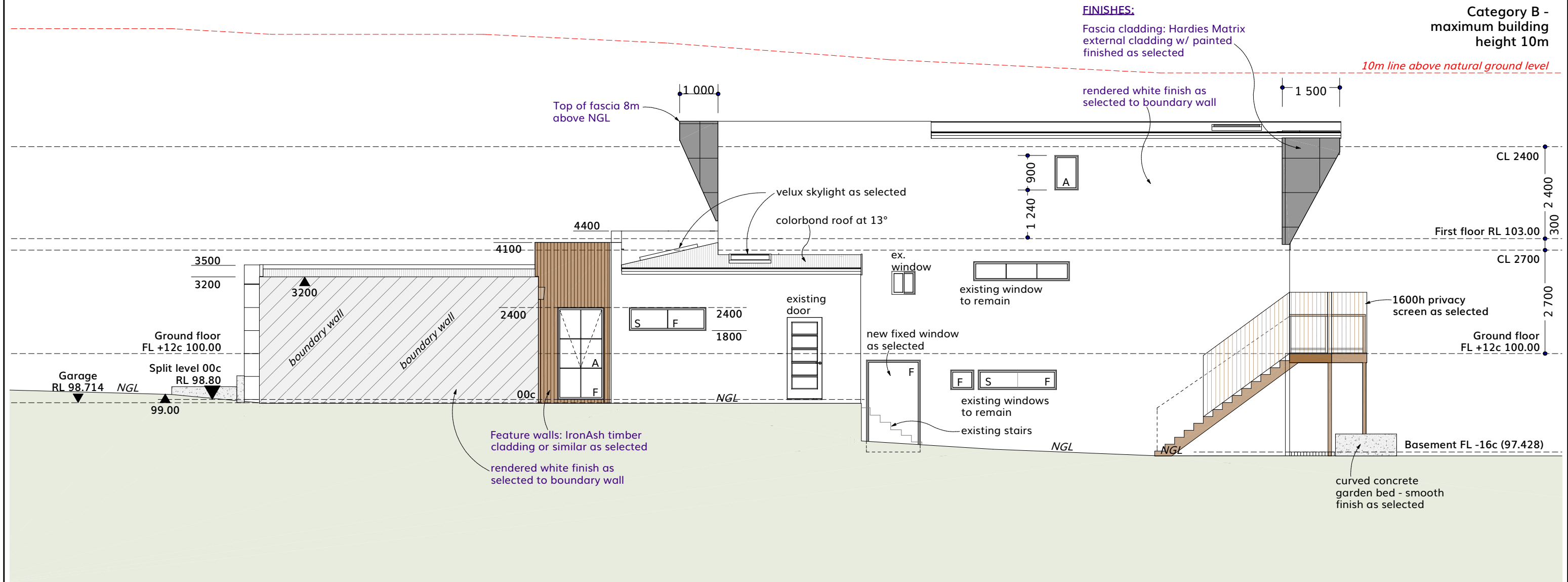
Date - Scale - Project No. -
1:100 UON

DWG Title
A07
 DWG No.



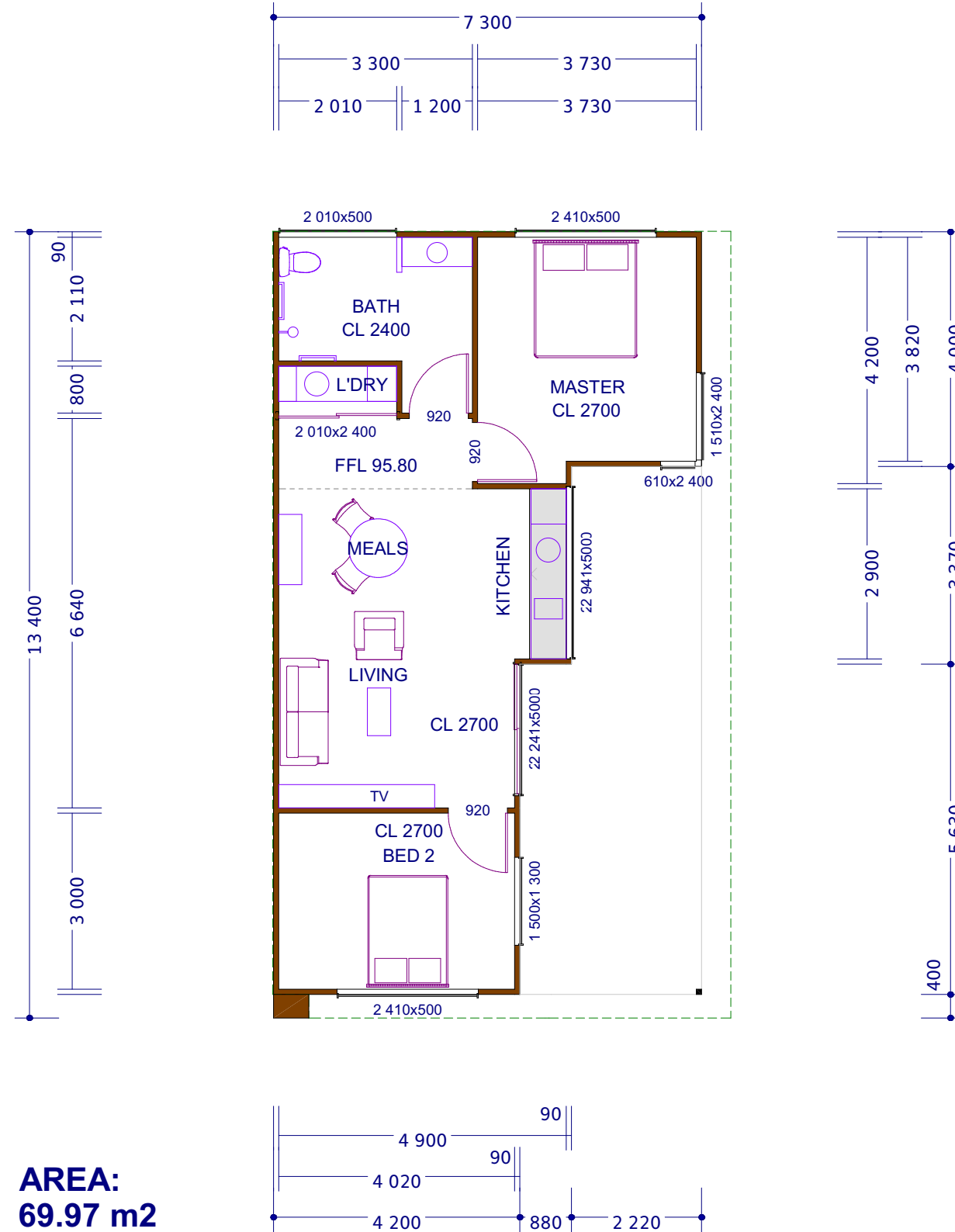
ELEVATION 3 (west)

<p>© Copyright laws apply to these drawings. All designs and drawings remain the property of ThinkCoastal and may not be used for any purpose without the written consent of ThinkCoastal. All Plans are indicative only. 3D images for presentation purposes only. Design Plans Subject to Council Approval.</p>			<p>Client: Gino D'Anna</p>		<p>DWG Title</p>	
<p>(Lot 600) #3 Bennett road. Quinns Rocks, WA 6030</p>			<p>ELEVATIONS</p>		<p>DWG No.</p>	
Rev.1	-	-	Date	Scale	Project No.	<p>A08</p>
Rev.2	-	-	-	1:100 UON	-	



ELEVATION 4 (north)

<p>© Copyright laws apply to these drawings. All designs and drawings remain the property of ThinkCoastal and may not be used for any purpose without the written consent of ThinkCoastal. All Plans are indicative only. 3D images for presentation purposes only. Design Plans Subject to Council Approval.</p>			<p>Client: Gino D'Anna</p>		<p>DWG Title</p>	
<p>(Lot 600) #3 Bennett road. Quinns Rocks, WA 6030</p>			<p>ELEVATIONS</p>		<p>DWG No.</p>	
Rev.1	-	-	Date	Scale	Project No.	<p>A09</p>
Rev.2	-	-	-	1:100 UON	-	



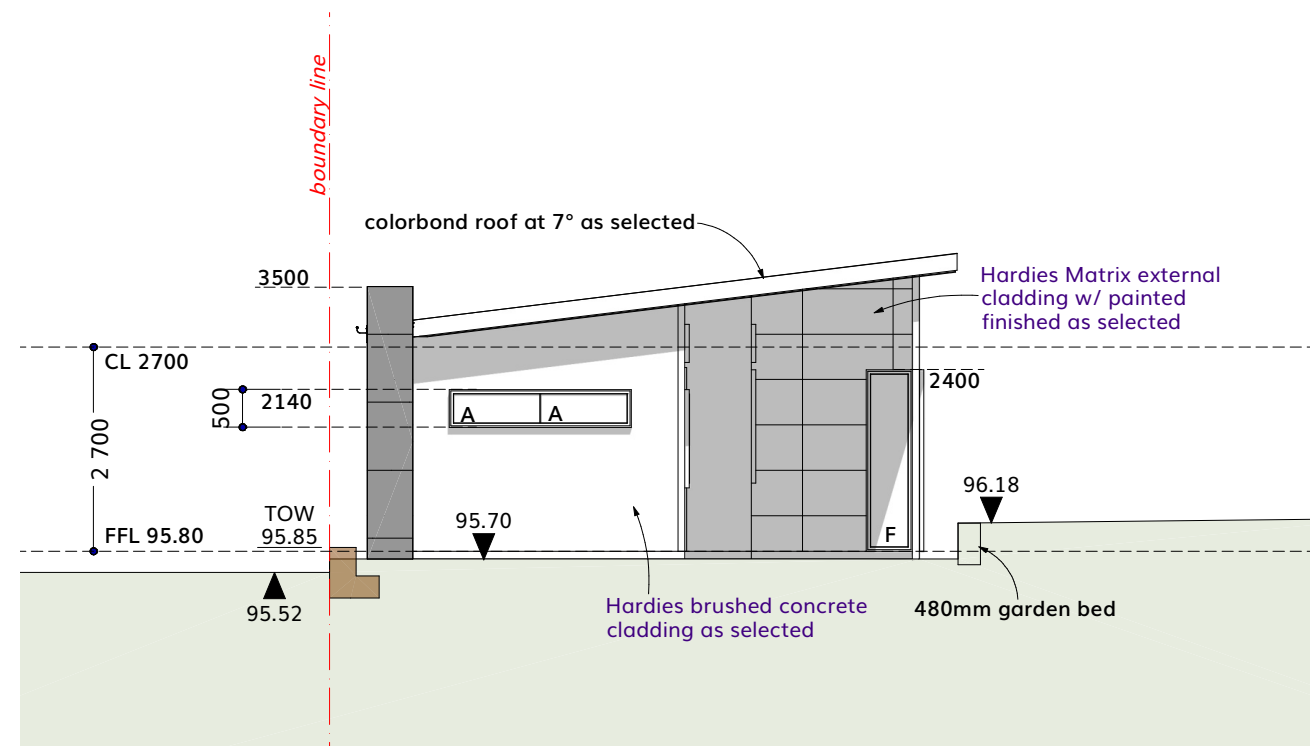
AREA:
69.97 m2

© Copyright laws apply to these drawings. All designs and drawings remain the property of ThinkCoastal and may not be used for any purpose without the written consent of ThinkCoastal. All Plans are indicative only. 3D images for presentation purposes only. Design Plans Subject to Council Approval.

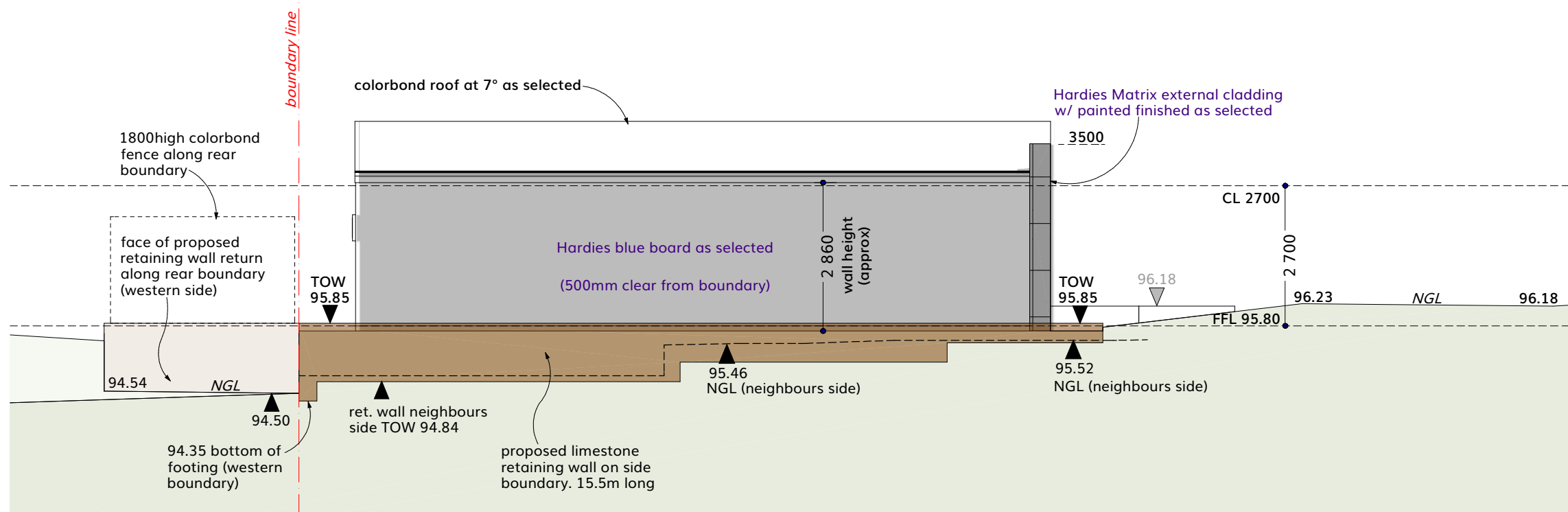
Client: Gino D'Anna
(Lot 600) #3 Bennett road.
Quinns Rocks, WA 6030

PROPOSED
GRANNY FLAT DWG Title

Rev.1	-	-	Date	Scale	Project No.	A10	DWG No.
Rev.2	-	-	-	1:100 UON	-		

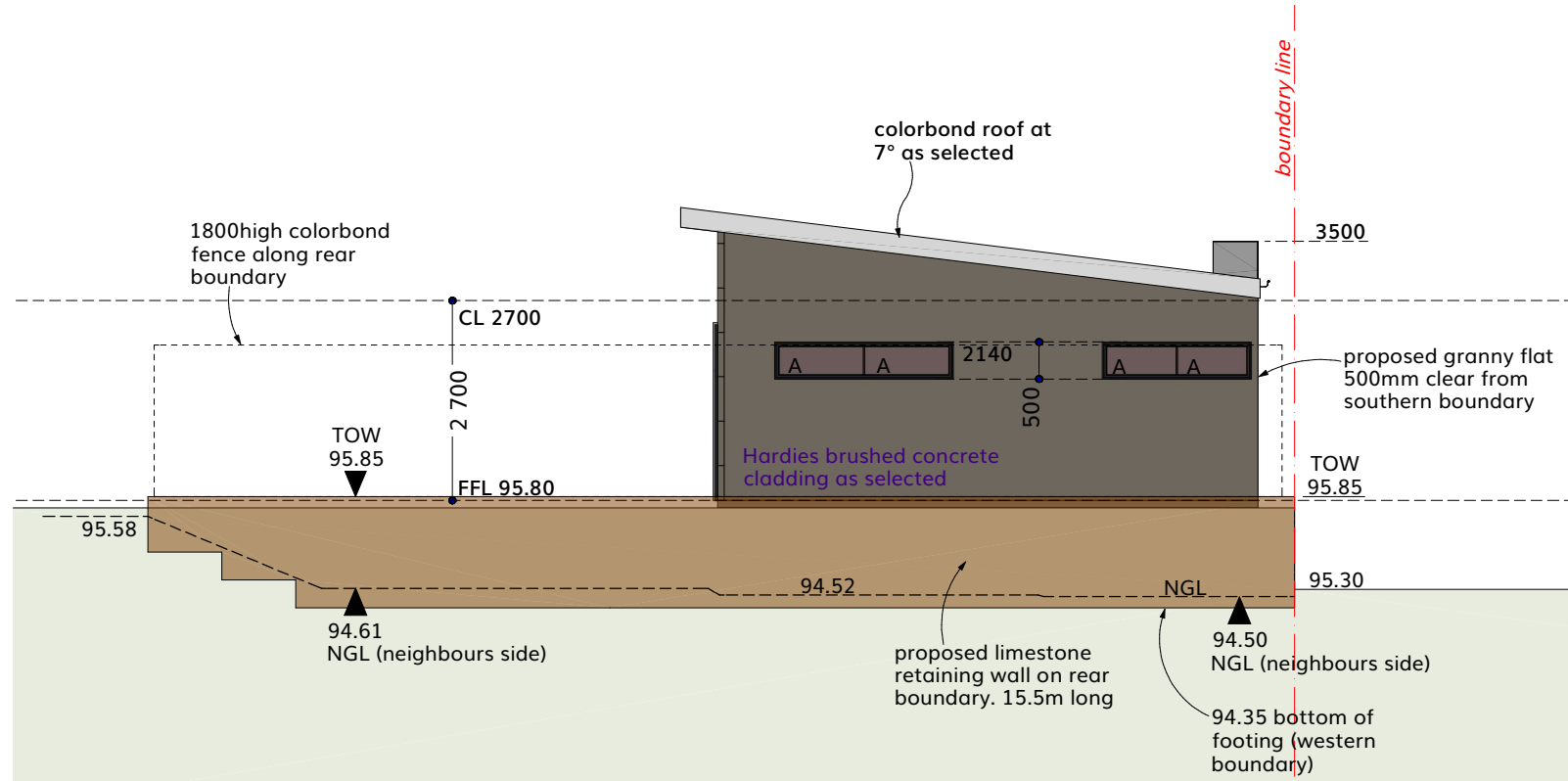


ELEVATION 1 (East)

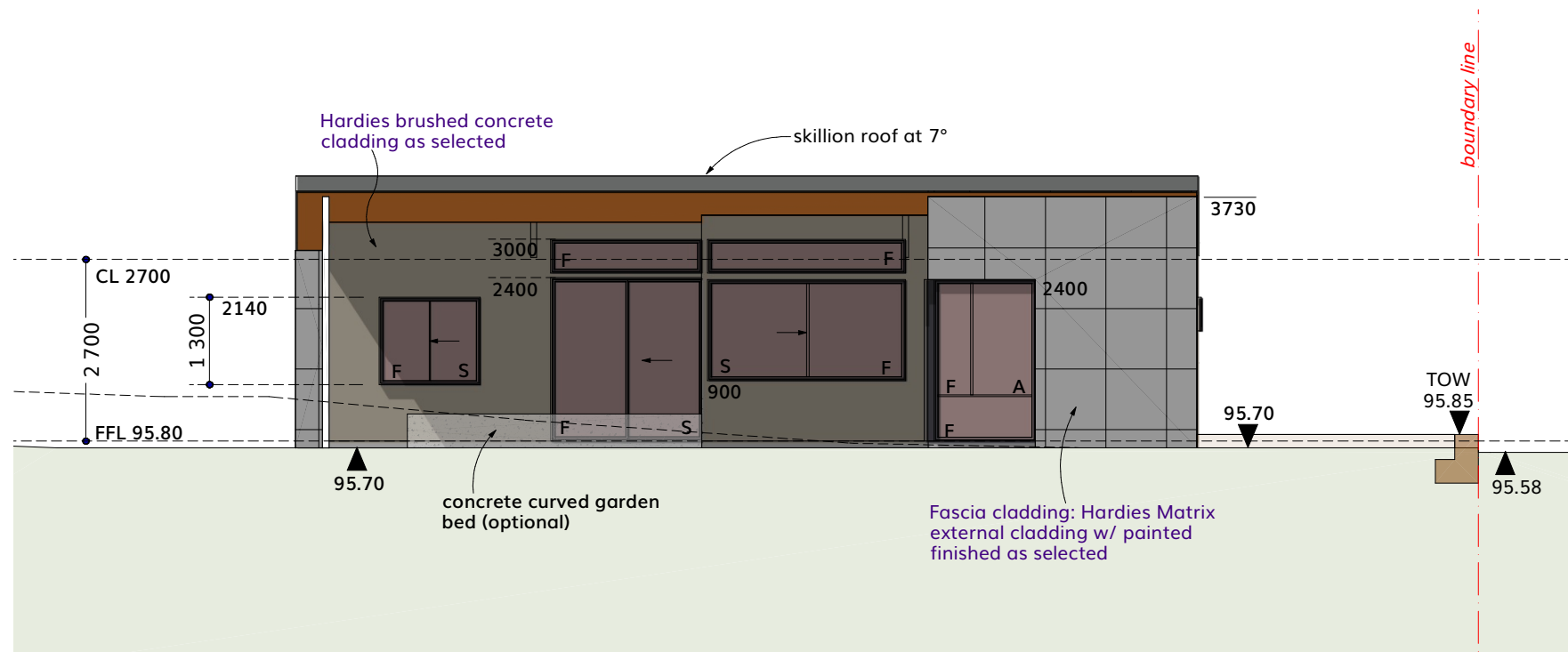


ELEVATION 2 (South)

© Copyright laws apply to these drawings. All designs and drawings remain the property of ThinkCoastal and may not be used for any purpose without the written consent of ThinkCoastal. All Plans are indicative only. 3D images for presentation purposes only. Design Plans Subject to Council Approval.			Client: Gino D'Anna		DWG Title
			(Lot 600) #3 Bennett road. Quinns Rocks, WA 6030		ELEVATIONS
Rev.1	-	-	Date	Scale	Project No.
Rev.2	-	-		1:100 UON	
					A11
					DWG No.



ELEVATION 3 (west)



ELEVATION 4 (north)

© Copyright laws apply to these drawings. All designs and drawings remain the property of ThinkCoastal and may not be used for any purpose without the written consent of ThinkCoastal. All Plans are indicative only. 3D images for presentation purposes only. Design Plans Subject to Council Approval.			Client: Gino D'Anna		DWG Title
			(Lot 600) #3 Bennett road. Quinns Rocks, WA 6030		ELEVATIONS
Rev.1	-	-	Date	Scale	Project No.
Rev.2	-	-		1:100 UON	A12
					DWG No.