

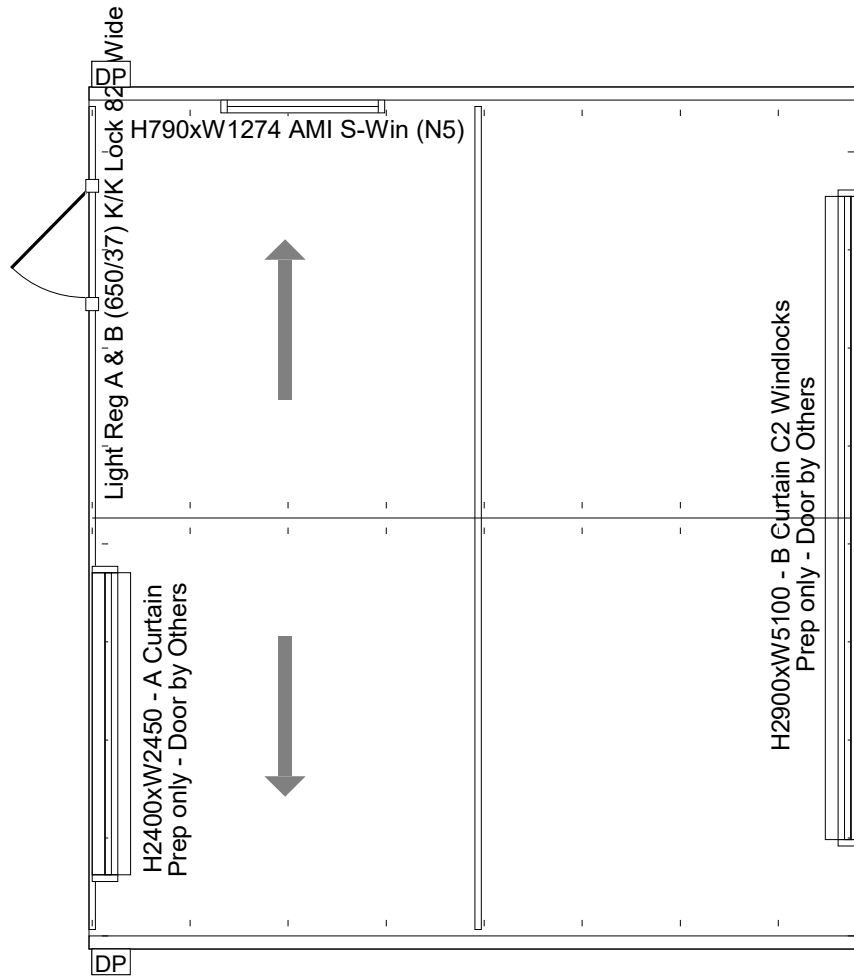
INFORMATION

10.20 EXISTING SPOT LEVELS
(SUBJECT TO SURVEY)

NOTES:
- PROPOSED SHED: 6.5m x 6m x 3.30m walls (4.171m RIDGE).
- NGL BEING LEVELLED FOR SLAB, MINIMAL GROUND CHANGES.
- PROPOSED CROSSOVER TO BE LOCATED 1m SETBACK FROM THE EXISTING POWER POLE.

- DIMENSIONS SHOWN ARE TO BE FOLLOWED AND MUST BE CHECKED ON SITE.
- ALL STORMWATER TO BE RETAINED ON SITE AND TO COMPLY WITH LG REQUIREMENTS.
- LEVELS AND DIMENSIONS ARE APPROXIMATE ONLY AND SUBJECT TO SURVEY.

PROJECT Proposed Shed		STATUS DA
ADDRESS Lot 143 (#53) St Ives Dr, Yanchep	SCALE @ A3 1:200	DWG # A301
CLIENT	Date 06.05.24	REV REV C
DRAWING Proposed Site plan		



6000

Height: 3300

6500

OPTION ITEMS LIST:

- 1 x Window
 - 1 x H790xW1274 AMI S-Win (N5)
- 1 x PA Door
 - 1 x Light Reg A & B (650/37) K/K
- Lock 820 Wide
- 2 x Roller Doors
 - 1 x H2400xW2450 - A Curtain - Prep only - Door by Others
 - 1 x H2900xW5100 - B Curtain C2
- Windlocks - Prep only - Door by Others (E1) 1 x Eng - Certificate (WA) - Enduro

E1

CLIENT NAME:

SITE ADDRESS:

53 Saint Ives Drive
Yanchep, WA, PC: 6035

CLIENT SIGNATURE:

.....

TITLE:

Plan View

QUOTE No:

ASHRA65335

SCALE:

NTS

REV.

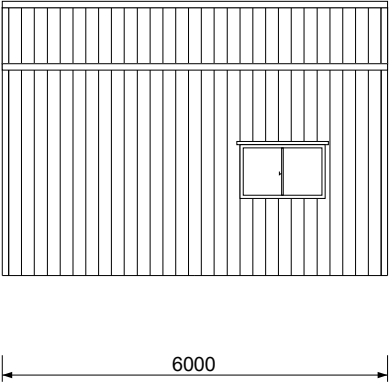
A

DATE:

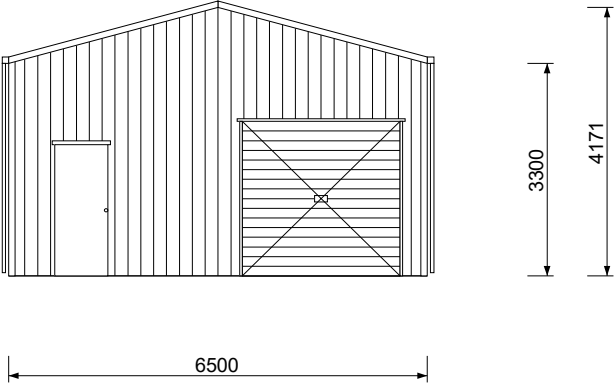
10/04/2024

PAGES:

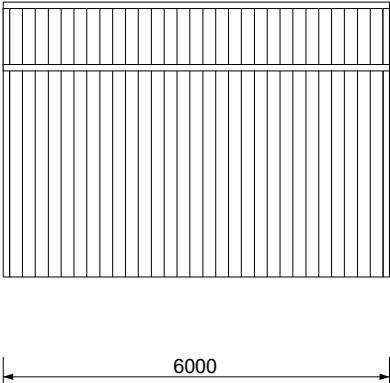
1 of 2



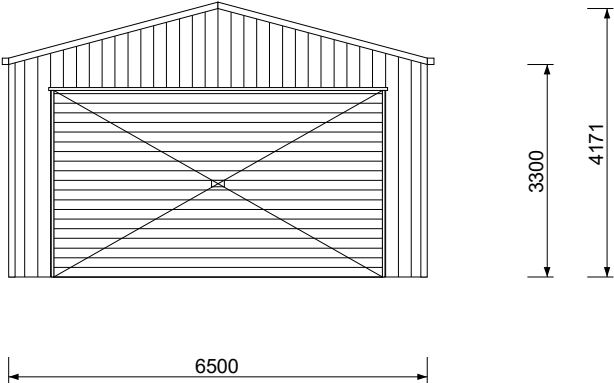
Back



Left



Front



Right