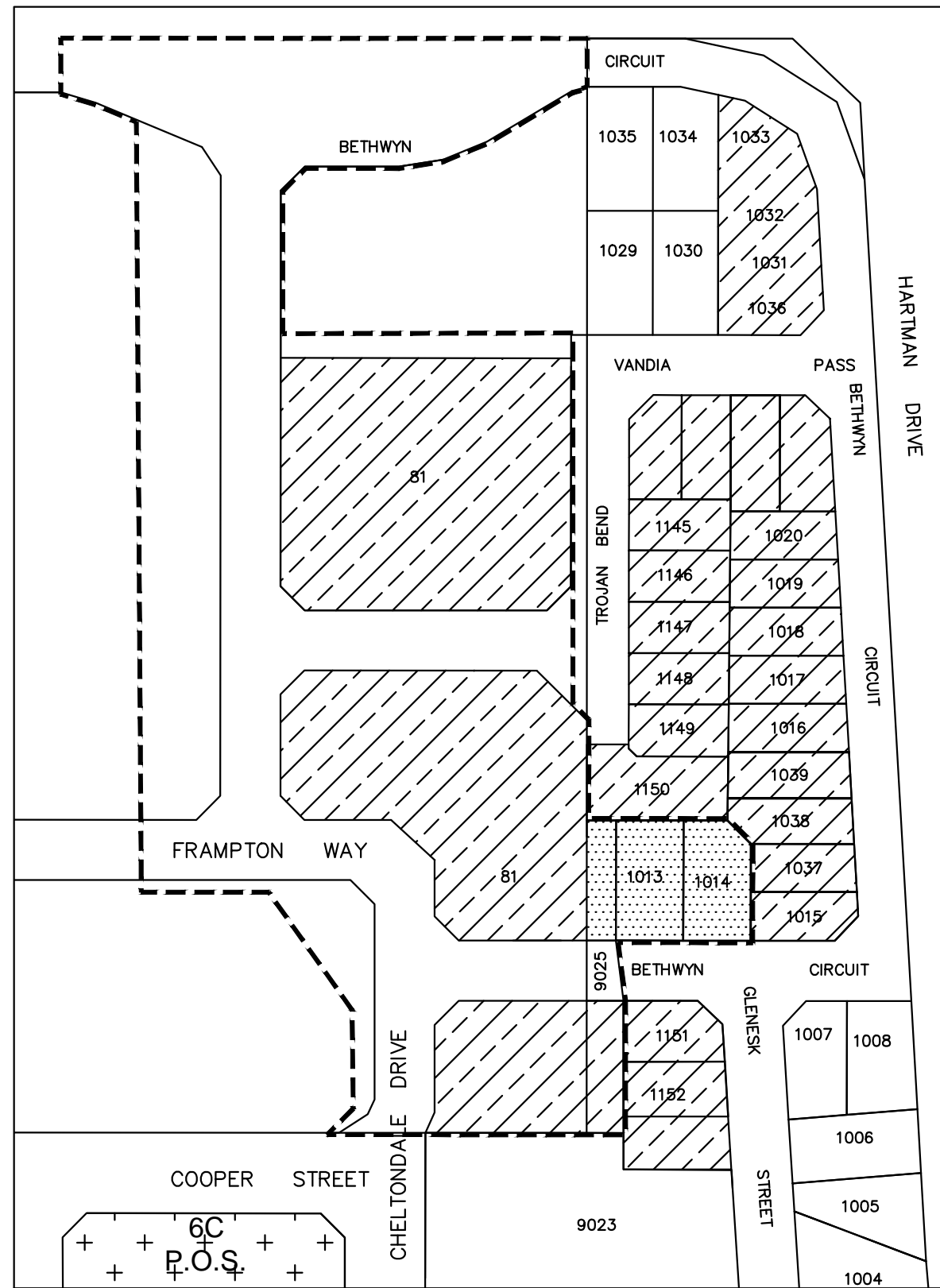




EXISTING CODING




PROPOSED CODING

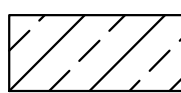
LEGEND



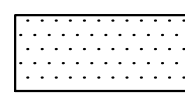
Amendment Area



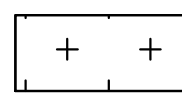
R20



R30



R40



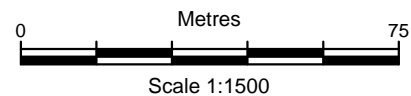
Public Open Space

NOTES:  
Amended 22nd October 2014 by John Chapman Town Planning Consultant as instructed by City of Wanneroo.

**MGA**  
TOWN PLANNERS

Ph: (08) 9321 3011  
Fax: (08) 9324 1961  
email: mga@global.net.au

A3



Date: 30 May 2013  
Ref: 2454/precal/Structure May 2013/A3LB

All dimensions and areas subject to survey

DARCH / MADELEY LOCAL STRUCTURE PLAN  
AGREED STRUCTURE PLAN No. 8  
STRUCTURE PLAN AMENDMENT MAP  
AMENDMENT No. 36