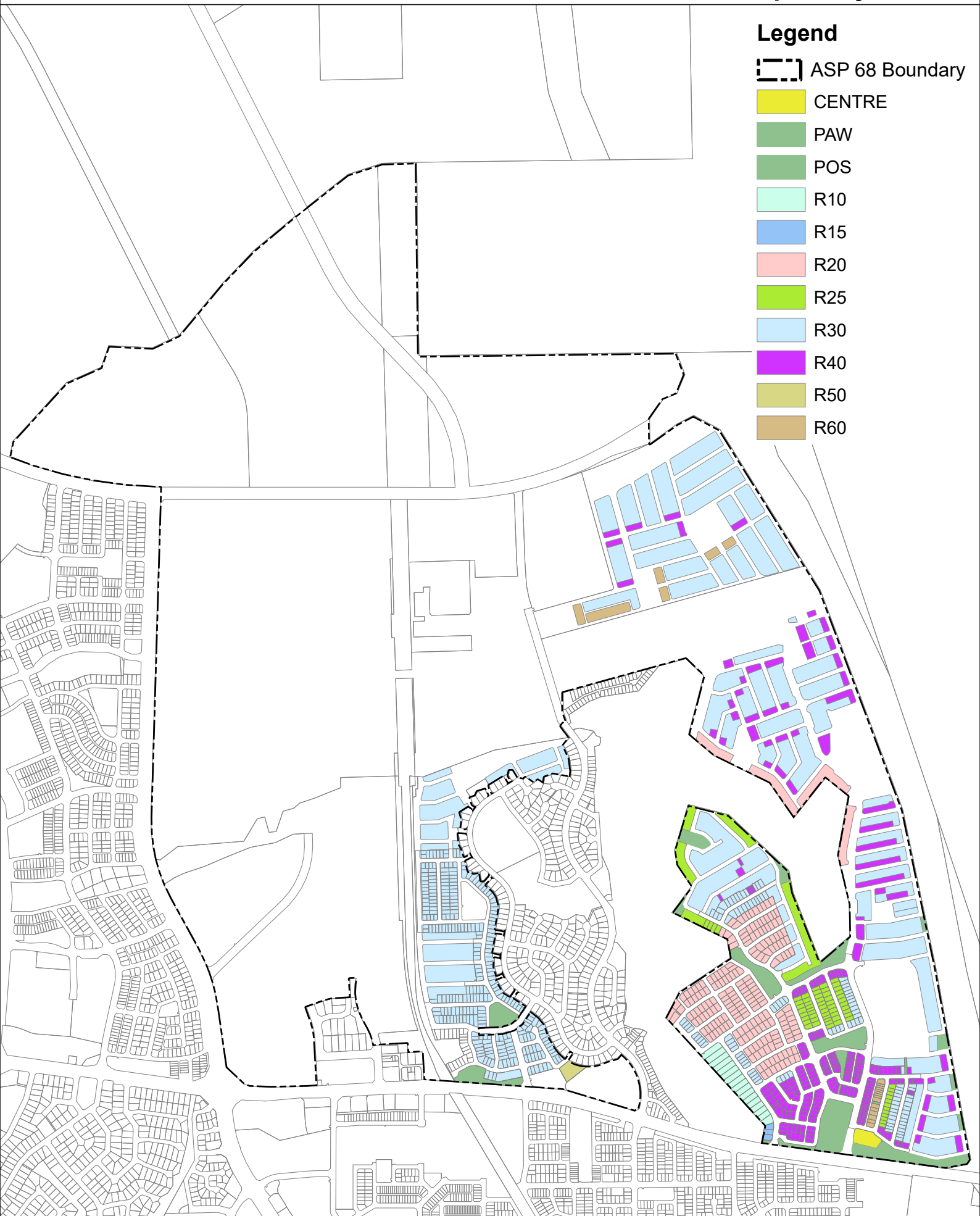








# Consolidated R-Code Plan for Yanchep City



## Legend

-  ASP 68 Boundary
-  CENTRE
-  PAW
-  POS
-  R10
-  R15
-  R20
-  R25
-  R30
-  R40
-  R50
-  R60



0 200 400 600  
Metres