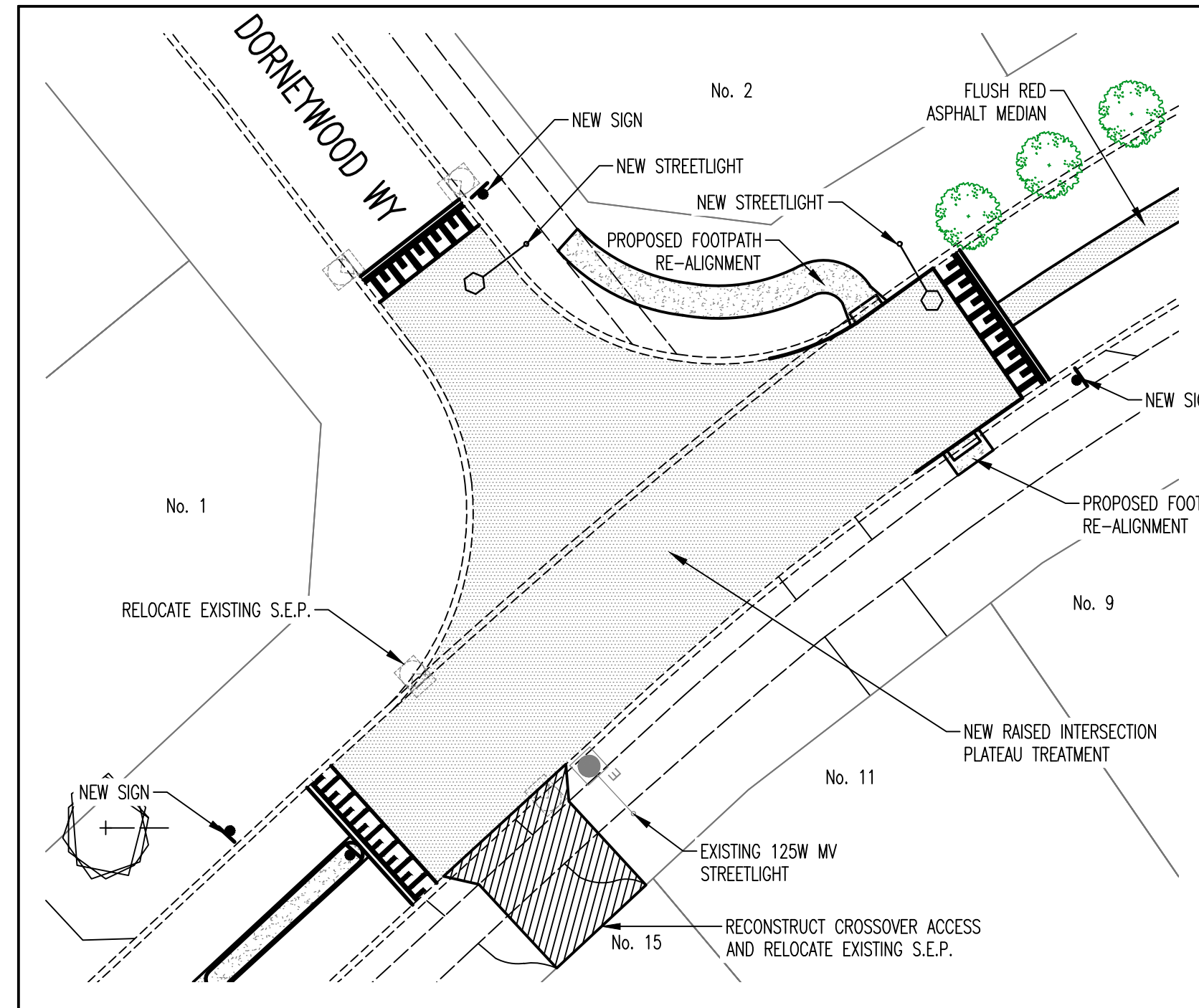
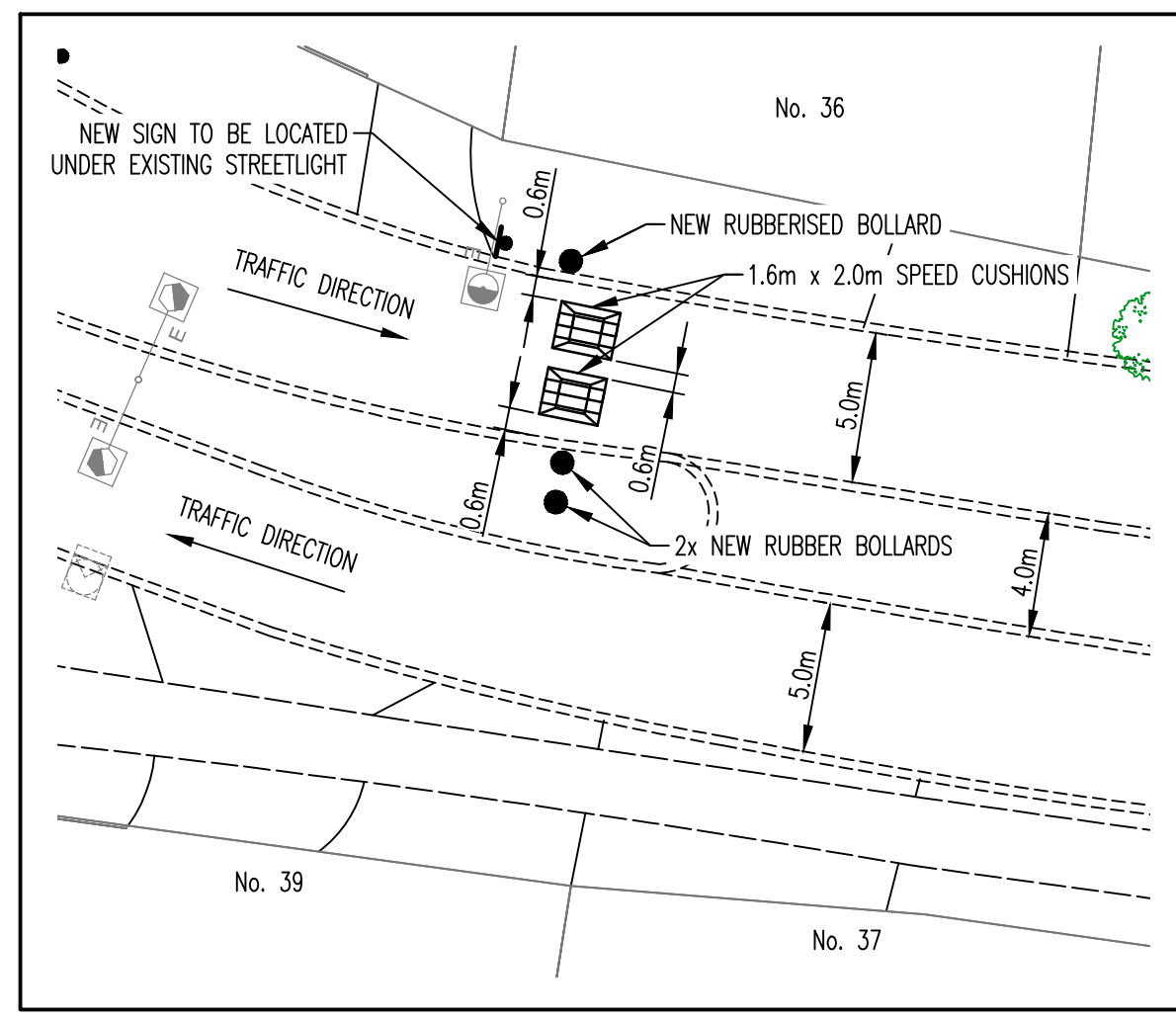
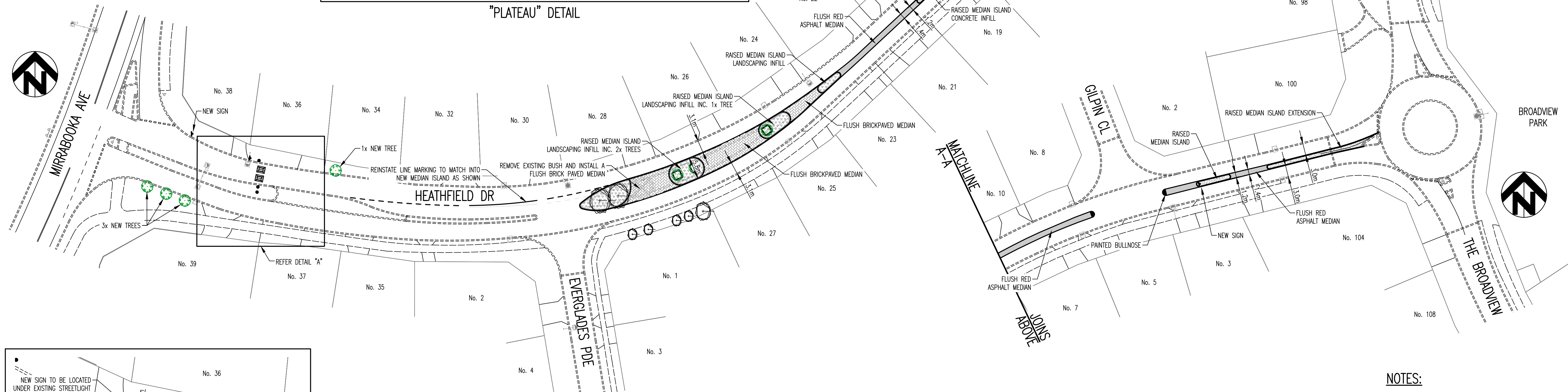




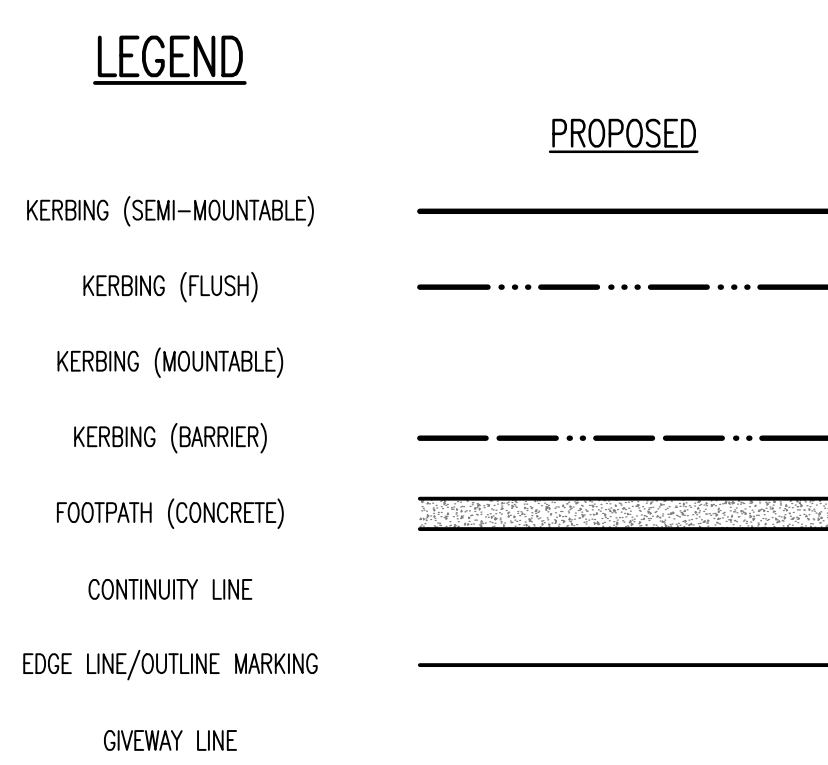
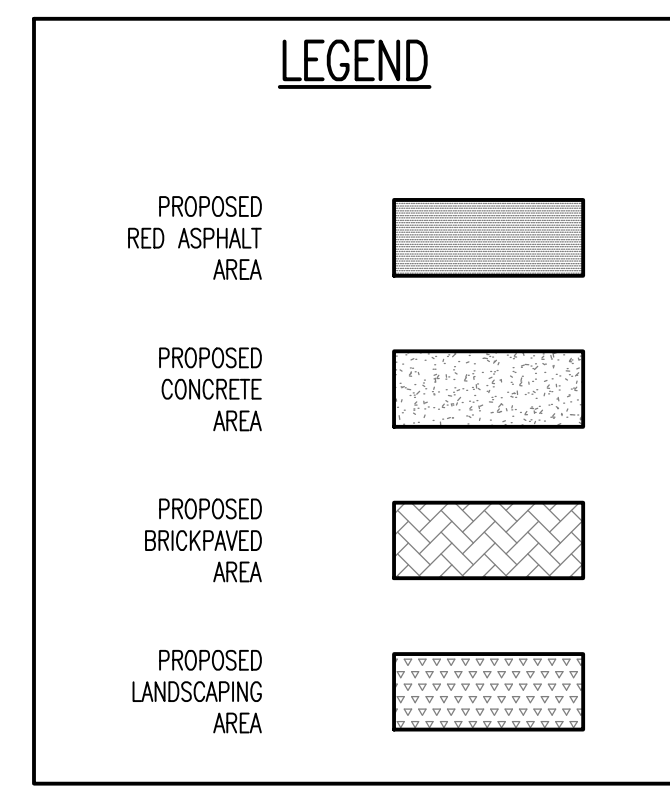
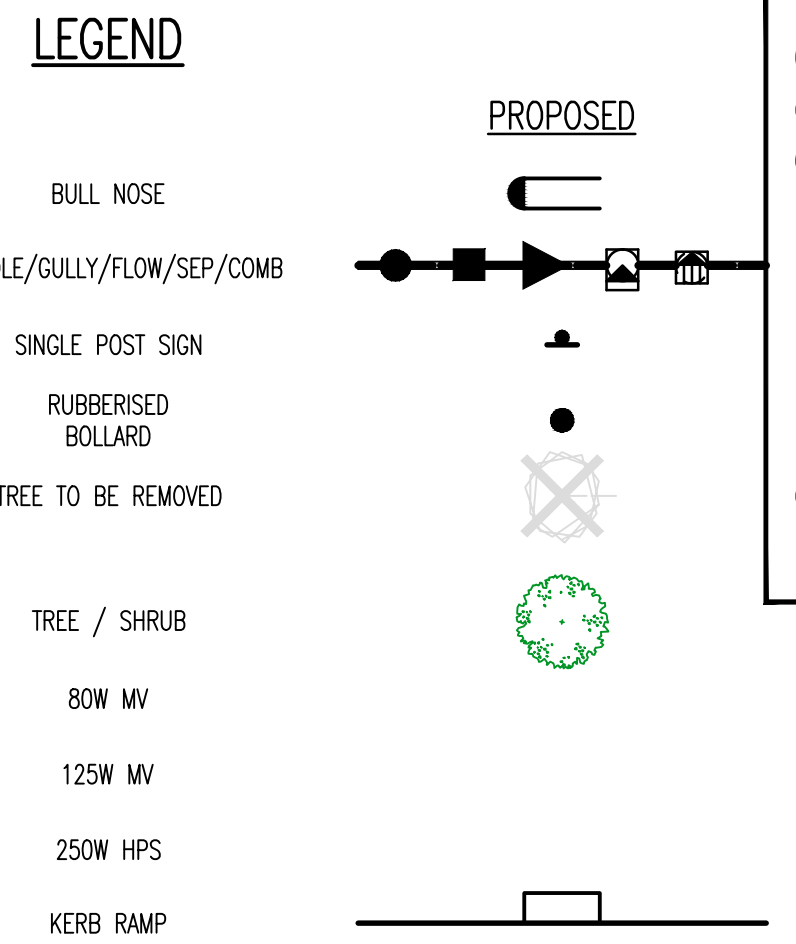
LOCATION OVERVIEW



"PLATEAU" DETAIL



DETAIL "A"



- NOTES:**
1. CADASTRAL INFORMATION APPROXIMATE ONLY.
 2. THE PUBLIC TRANSPORT AUTHORITY HAS INDICATED HEATHFIELD DRIVE IS NOT A PLANNED BUS ROUTE. THEREFORE LANE WIDTHS CAN BE 3.0m AND PLATEAU RAMPS CAN BE 1.5m LONG.

CITY OF WANNEROO
INFRASTRUCTURE

HEATHFIELD DRIVE
 TRAFFIC MANAGEMENT SCHEME
 MIRRABOOKA AVENUE TO THE BROADVIEW
 LANDSDALE

CONCEPT PLAN
 SHEET 1 OF 1

DRAWING No. SHEET REVISION ORIGINAL DRG. SIZE
3091 - 1 - 0 A1

No.	REVISION	BY	DATE	AUTH	No.	REVISION	BY	DATE	AUTH
F	DRAFT OPTION F - MEDIAN ISLAND REDESIGNED TO BE WIDER TO MAKE 3.1M LANES, REMOVED SPEED CUSHIONS AT THE MID-BLOCK LOCATION	R.G.	5/2015						
G	ISSUED FOR COMMUNITY CONSULTATION	R.G.	5/2015						

No.	REVISION	BY	DATE	AUTH	No.	REVISION	BY	DATE	AUTH

SCALE: 1:500	SCALE IN METRES
DATUM: N/A	GRD: MGA 50

SURVEYED: NEARMAPS SURVEYOR	13/12/2014
DESIGNED: R.GREENING TRAFFIC ENGINEER	5/2015

DRAWN: R.GREENING CADRE ENGINEER	5/2015
CHECKED: M.BARUA COORDINATOR TRANSPORT AND TRAFFIC	11/5/2015

AUTHORISED: B.CHANG MANAGER ASSET MANAGEMENT	19/5/2015
APPROVED: H.SINGH DIRECTOR INFRASTRUCTURE	21/5/2015

FILE No.	
PROJECT No.	

* INDICATES SIGNATURES ON ORIGINAL ISSUE OF DRAWING.