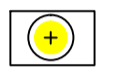


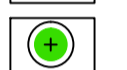
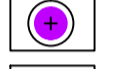





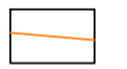





HILLCREST ROAD

TREE TYPE 1
Agonis flexuosa

KEY

-  PROPOSED TREE TYPE 1
- *Agonis flexuosa*
-  PROPOSED TREE TYPE 2
- Callistemon "King Park Special"
-  PROPOSED TREE TYPE 3
- *Eucalyptus leucosylon* "Rosea"
-  PROPOSED TREE TYPE 4
- *Eucalyptus forwood*
-  PROPOSED TREE TYPE 5
- *Metaleuca leucadendra*
-  PROPOSED TREE TYPE 6
- *Metaleuca quinquenervia*
-  EXISTING LIGHT POLE
-  EXISTING BUS STOP
-  GAS
-  SEWER
-  TELECOM
-  WATER
-  UNDERGROUND POWER
-  OVERHEAD POWER



CITY OF WANNEROO
INFRASTRUCTURE

ALEXANDER HEIGHTS
VERGE TREE PLANTING

ALEXANDER HEIGHTS

PLAN: HILLCREST ROAD (2/2)
SHEET 11 OF 13

FILE No. 19378
PROJECT No. PR - 2993

DRAWING No. 3116-11-1
SHEET 11 OF 13
REVISION
ORIGINAL DRG. SIZE A1

| No. | REVISION | BY | DATE | AUTH | No. | REVISION | BY | DATE | AUTH |
|-----|------------------------|----|---------|------|-----|----------|----|------|------|
| 0 | ISSUE FOR CONSTRUCTION | KO | 04/2015 | PW | | | | | |
| 1 | TREE LOCATIONS REVISED | KO | 06/2015 | PW | | | | | |

| | | |
|-----------------------------|---------------------------------|------------------|
| SCALE: 1:1000 | SCALE IN METRES | 0 10 20 30 40 50 |
| DATUM: - | GRD: MGA zone 50 | |
| SURVEYED: N/A | SURVEYOR: K.ONDEK | 22/04/2015 |
| DESIGNED: K.ONDEK & S.NOLAN | LANDSCAPE DESIGNER | 15/04/2015 |
| CHECKED: P.WILLIAMS | COORDINATOR DESIGN | 28/04/2015 |
| AUTHORISED: R.KORENHOF | MANAGER INFRASTRUCTURE PROJECTS | 29/04/2015 |
| APPROVED: H.SINGH | DIRECTOR INFRASTRUCTURE | 04/05/2015 |

* INDICATES SIGNATURES ON ORIGINAL ISSUE OF DRAWING