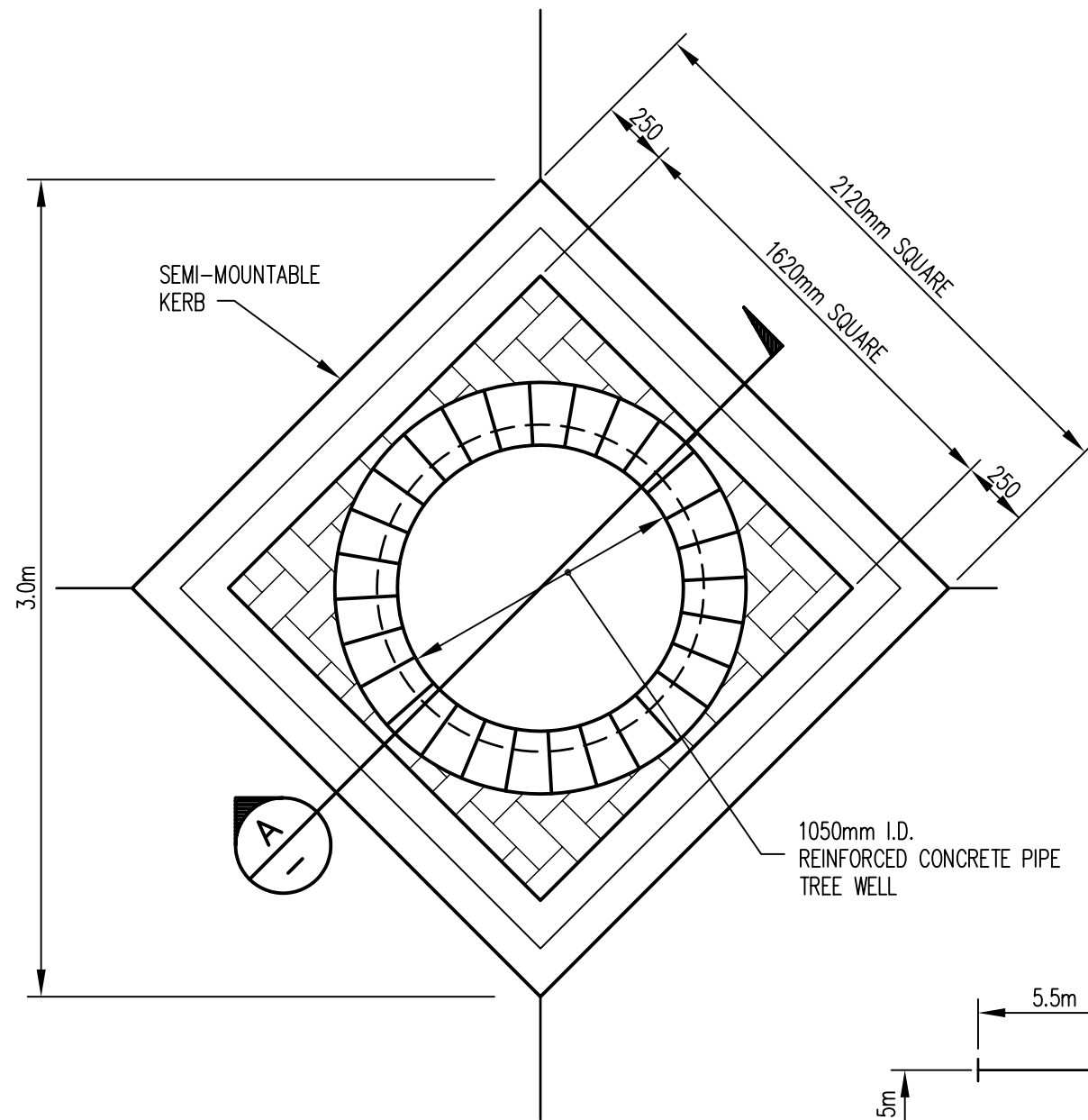
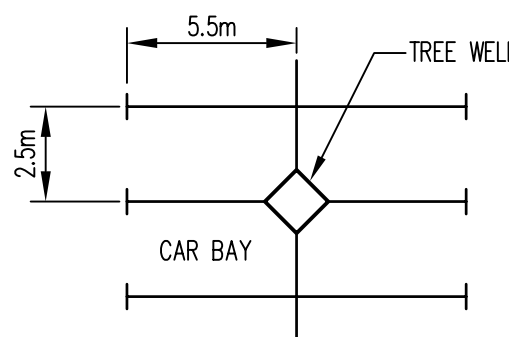


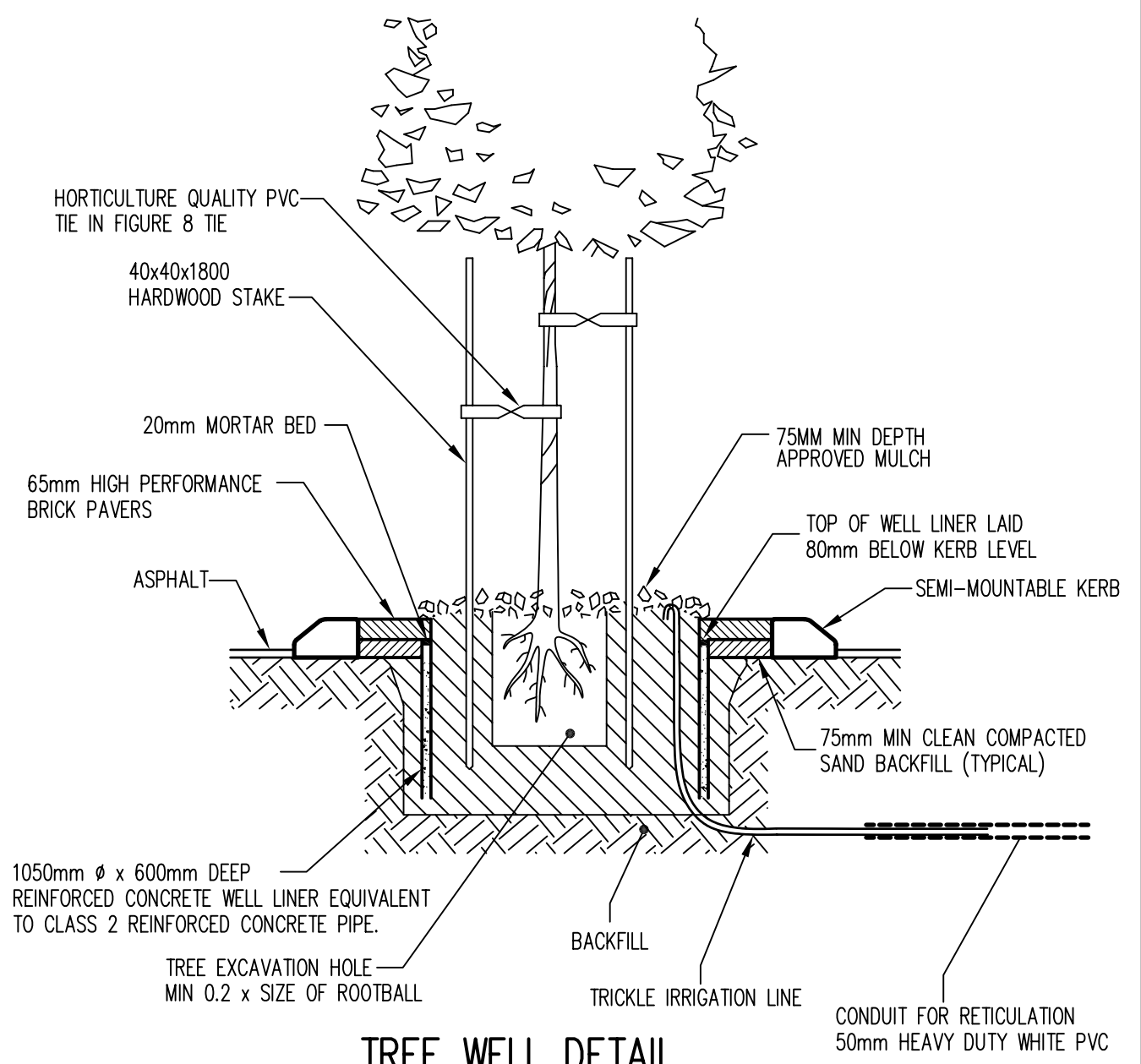
No	REVISION	BY	DATE	AUTH
0.	ISSUED	J.W.T.	8/2001	



**PLAN**  
SCALE 1:25



**TREE WELL LOCATION**  
NOT TO SCALE



**TREE WELL DETAIL**  
**SECTION A**  
SCALE 1:25

- NOTE**
- REFER TO TS04-3 FOR TREE WELL DETAIL AND ALTERNATIVES.
  - MAXIMUM TREE WELL SPACING = 4 BAYS.

\* INDICATES SIGNATURES ON ORIGINAL ISSUE OF DRAWING.

DATUM: N/A	GRID: N/A	SURVEYOR: N/A	DESIGNED: C.O.W	APPROVED: * T. QUINN 8/8/2001 COORDINATOR
SCALE: 1:25 SCALE IN MILLIMETRES			DRAWN: C.O.W	APPROVED: * R. KORENHOF 8/8/2001 MANAGER INFRASTRUCTURE
DESIGN ARCHIVE:			DESIGN CHECKED:	APPROVED: * D. BLAIR 8/8/2001 DIRECTOR TECHNICAL SERVICES
DRAWING ARCHIVE: * FINAL STANDARD DRAWINGS			STANDARDS/DOCUMENT CONTROL: * J. TRIMMER 8/8/2001 INFRASTRUCTURE TECHNICAL OFFICER	

**PARKING SERVICES DRAWING**  
**TREE WELL FOR CARPARKS**

**CITY OF WANNEROO**  
**TECHNICAL SERVICES**

**INFRASTRUCTURE SERVICES**

FILE No.	DRAWING No	SHEET	REVISION	ORIGINAL DRG. SIZE
	<b>TS 12-3-0</b>			<b>A3</b>

LOCALITY STANDARD