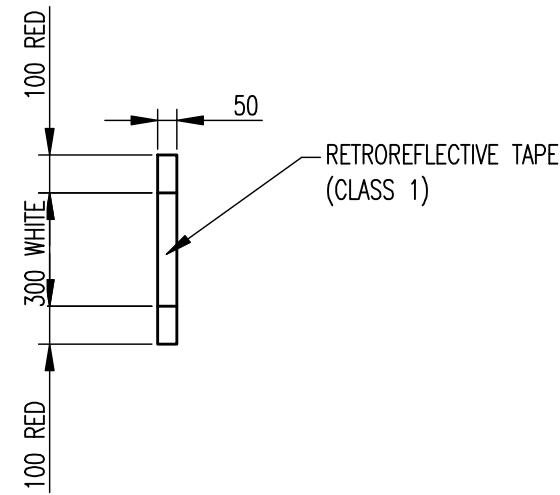
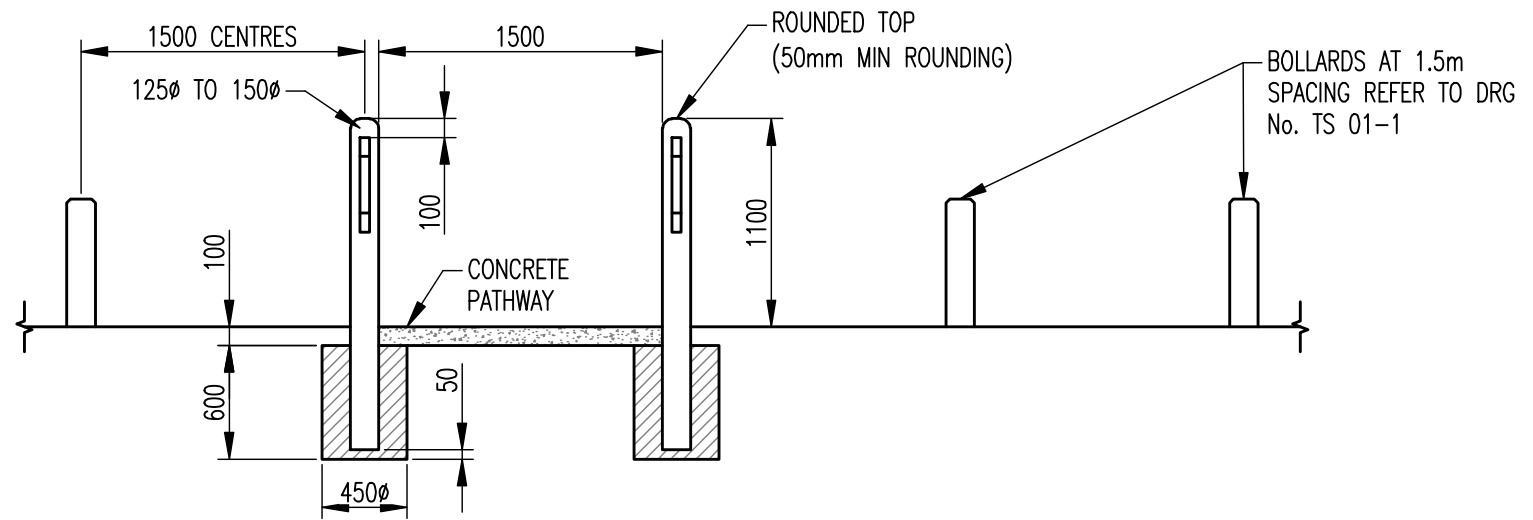


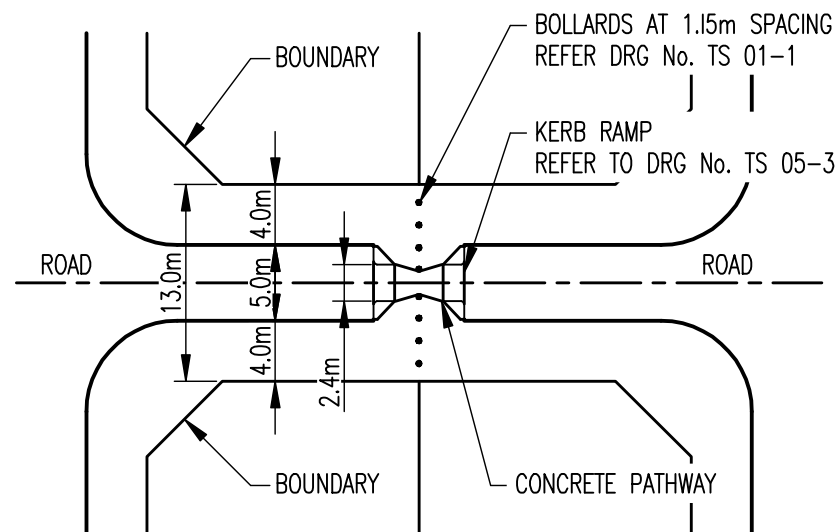
No.	REVISION	BY	DATE	AUTH
0	ISSUED	J.W.T	8/2001	
1	NOTES AMENDED, TITLE BLOCK UPDATED	C.H.	11/2010	I.B.



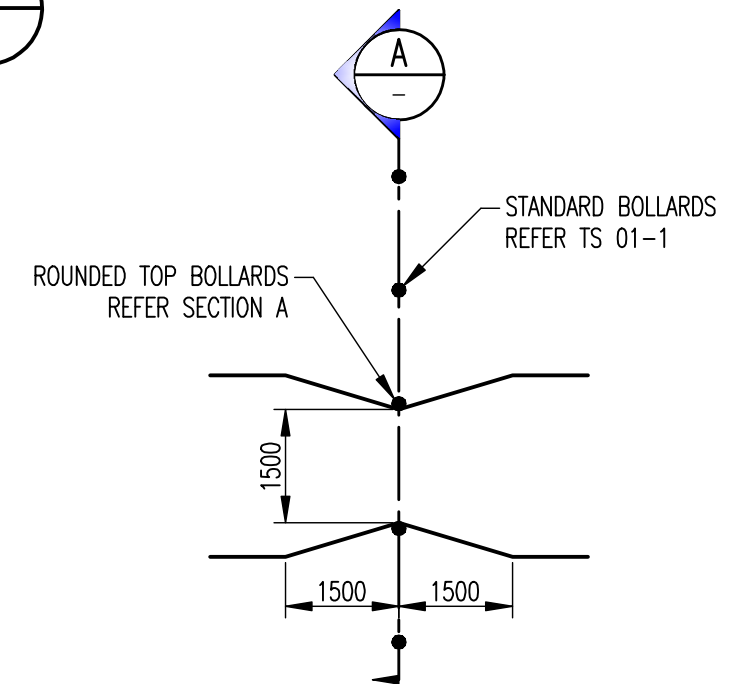
REFLECTIVE TAPE FOR BOLLARDS & RAILS
SCALE 1:20



SECTION A
SCALE 1:40



PLAN
SCALE 1:500

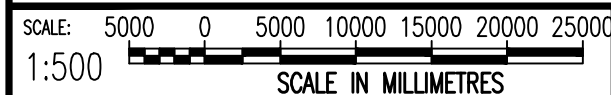


DETAILED PLAN LAYOUT
SCALE 1:100

NOTES:

1. CONCRETE SHALL BE 32MPa AT 28 DAYS
2. CANITE JOINT FILLER TO BE IN ACCORDANCE WITH COUNCIL'S STANDARD FOOTPATH SPECIFICATION
3. KERB RAMP TO BE PROVIDED IF ACCESSWAY PATH CONTINUES TO KERB. REFER TO DRG No. TS 05-3 FOR KERB RAMP DETAILS

* INDICATES SIGNATURES ON ORIGINAL ISSUE OF DRAWING.



SCALE:	DATUM:	GRID:
1:500	N/A	N/A

PEDESTRIAN AND BICYCLE FACILITIES
ACCESS LANE PATHWAYS,
BOLLARDS AND REFLECTIVE TAPE

STANDARD

CITY OF WANNEROO INFRASTRUCTURE		
FILE No. N/A	DRAWING No. N/A	SHEET N/A
TS 09-05-1		REVISION N/A
PROJECT No. N/A	ORIGINAL DRG. SIZE A3	

SURVEYED: N/A SURVEYOR	CHECKED: * T. QUINN COORDINATOR
DESIGNED: C.O.W CIVIL PROJECTS DESIGNER	AUTHORISED: * R. KORENHOF MANAGER INFRASTRUCTURE
DRAWN: C.O.W CIVIL PROJECTS DESIGNER	APPROVED: * D. BLAIR DIRECTOR TECHNICAL SERVICES

2010	8/8/2001
2010	23/8/2001
2010	23/8/2001