

No	REVISION	BY	DATE	AUTH
0.	ISSUED	J.W.T.	8/2001	
1.	NOTES AMENDED	T.T.	3/2006	B.C.
2.	AMENDED NOTE No.3	D.N.	2/2018	B.C.
3.	UPDATED TITLE BLOCK BRAND	D.N.	8/2022	

TYPE 1
STREET NAME AND FACILITY PLATES LAYOUT
FOR DISTRICT DISTRIBUTOR ROADS
SINGLE SIDED ONLY

TYPE 2
TOURIST GUIDE PLATES LAYOUT
FOR DISTRICT DISTRIBUTOR ROADS

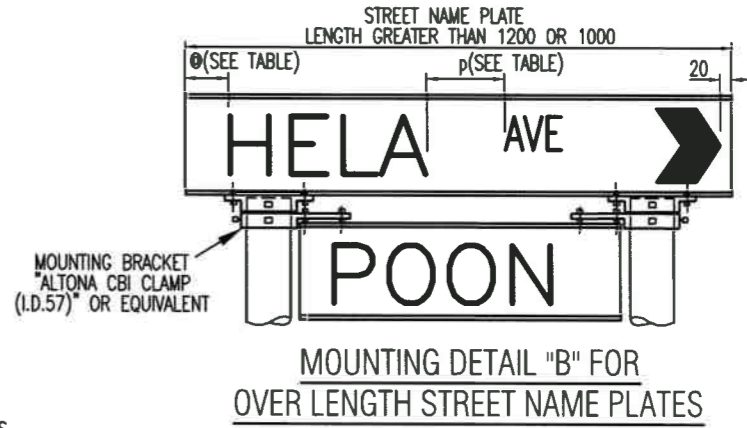
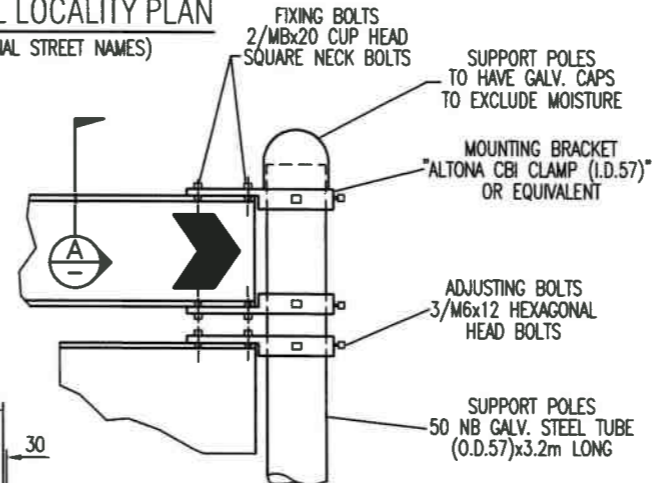


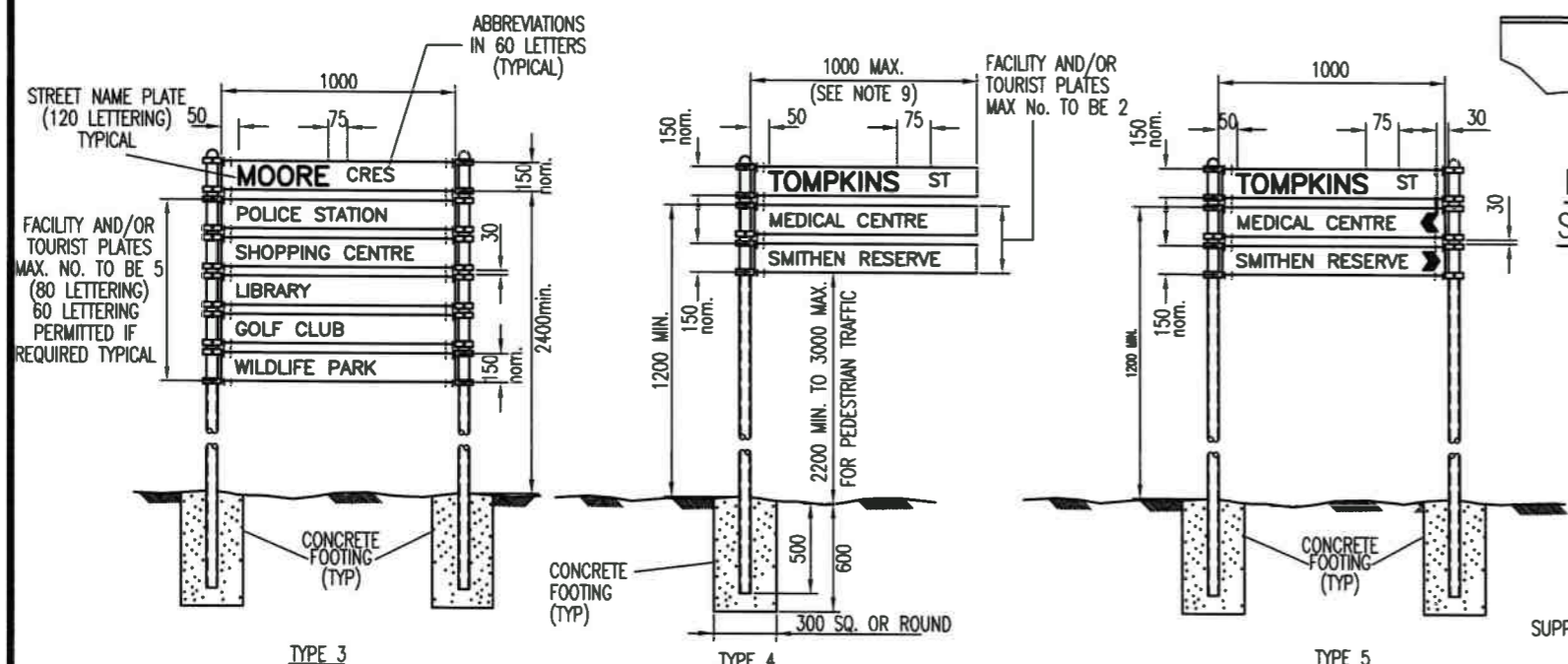
PLATE WIDTH	DIMENSION	
	Ø	p
200	60	90
150	50	75

NOTES:

- UNLESS OTHERWISE SHOWN ALL DIMENSIONS ARE IN MILLIMETRES.
- ALL DIRECTION SIGN PLATES SHALL BE CONSTRUCTED FROM NON-CORROSIVE EXTENDED ALUMINIUM SECTIONS HAVING A NORMAL DEPTH OF 200 AND 150 AND NOT LESS THAN 3mm THICK.
- SIGN COLOUR CODE SHALL BE AS SPECIFIED BELOW OR IN ACCORDANCE WITH AS 1743-2001 :-
 - STREET NAME PLATES :- LETTERS AND ARROWS: RETROREFLECTIVE DARK BLUE (CAST VINYL 289 OR EQUIVALENT) BACKGROUND: MATT WHITE (CLASS 400 OR EQUIVALENT)
 - FACILITY PLATES :- LETTERS AND ARROWS: RETROREFLECTIVE WHITE BACKGROUND: MATT BLUE
 - TOURIST PLATES :- LETTERS AND ARROWS: RETROREFLECTIVE WHITE BACKGROUND: MATT BROWN
- ALL LETTERING TO BE SERIES C CAPITALS IN ACCORDANCE WITH ROAD SIGNS AS 1744-1975.(SEE NOTE 9)
- OTHER STANDARDS TO BE OBSERVED - AS 1742-(1997-2001).
- ALL DIRECTIONAL SIGN PLATES TO BE CLAMPED BOTH ON TOP AND BOTTOM.
- ARROWS ON ALL PLATES SHALL ALWAYS BE LOCATED ON RIGHT SIDE OF PLATE. ALL LEGENDS TO LINE UP, AS SHOWN, ON LEFT SIDE OF PLATE.
- FOR DIRECTIONAL ARROW DETAILS REFER TO AS 1742.5-1997(FIG 3.1)
- FOR TYPE 4 (SINGLE POLE) PLATE MOUNTINGS 120 SERIES B COMPRESSED CAPITAL LETTERING MAY BE USED IN ORDER TO ACCOMMODATE LONG STREET NAMES ONTO 1000(MAX) PLATES.
- LATERAL CLEARANCES: 300 FROM BACK OF KERB, 600 FROM EDGE OF SHOULDER



MOUNTING DETAIL "A" FOR STANDARD LENGTH PLATES



TYPE 3 **TYPE 4** **TYPE 5**
STREET NAME, FACILITY AND TOURIST PLATE LAYOUTS FOR LOCAL ROADS

* INDICATES SIGNATURES ON ORIGINAL ISSUE OF DRAWING.

SCALE:	DATUM:	GRID:
DIAGRAMMATIC SCALE IN MILLIMETRES	N/A	N/A
DESIGNED: C.O.W. CIVIL DESIGNER	DESIGN CHECKED:	APPROVED: <i>Belinda McCawley</i> 02/09/22 COORDINATOR ASSET PLANNING SERVICES
DRAWN: C.O.W. CIVIL DESIGNER	DESIGN ARCHIVE:	APPROVED: <i>[Signature]</i> 02/09/22 MANAGER ASSET PLANNING
DRAWING ARCHIVE:	STANDARDS CHECK: <i>Jatek Song</i> 02/09/22 TRANSPORT & DRAINAGE ASSET PLANNER	APPROVED: <i>[Signature]</i> 02/09/22 DIRECTOR ASSETS

SIGNS AND STREET PLATES
DIRECTIONAL SIGNS AND SIGN POLICY
FOR
DISTRICT DISTRIBUTOR AND LOCAL ROADS

STANDARD

CITY OF WANNEROO ASSETS		ORIGINAL DRG. SIZE
FILE No. N/A	DRAWING No. SHEET REVISION	A3
PROJECT No. N/A	TS 06 -4 -3	