

As we head towards Boat Rock...

*'Long ago there was a boat  
That sadly did not stay afloat'*

The Boat Rock artwork is a large slice of granite moored in Harford Park in Yanchep, which tells the story of a long-ago shipwreck. Across its polished surface of this rock are engravings of an ocean teeming with fish, whales and seabirds. Various boats are sailing through this watery panorama; one of which is The Emily, Captain Harford's boat which was lost off the coast of Western Australia in 1868. The story of the wreck is etched around the perimeter of the rock, the words set amidst the flowing water as if the tale is being carried along by the waves.



People can trace the story with their fingers as well as touch the cast bronze fish embedded in the rock. When making this piece, artist Kati Thamo searched for a long time to find a rock that was shaped like a boat. Once located, it was sliced in half and polished. Kati then spent weeks sitting atop the rock, hand cutting the stencil to create the detailed imagery. "I wanted the design to flow around the rock like a ship sailing around the world with the ocean currents."



Cover: *Bushwalk*, Si Hummerston  
Overall photos: Chris Kershaw  
Details: Christophe Canato



10. *Teen Screen*, Rick Vermey  
Wanneroo Library Teen Area,  
Wanneroo Library and Cultural Centre,  
3 Rocca Way, Wanneroo



11. *Walter the Waterwise Gardener*, Rick Vermey, Phil Gamblen and Peter Gee  
Wanneroo Museum, Wanneroo Library and Cultural Centre, 3 Rocca Way, Wanneroo

12. *Wanneroo Sam*, Ben and Tony Jones  
Wanneroo Civic Centre entrance, 23 Dundobar Road, Wanneroo

13. *Entrance Gates*, Tony Jones and Stuart Elliot  
Wanneroo Civic Centre entrance, 23 Dundobar Road, Wanneroo

14. *Looking West*, Jon Tarry  
Roundabout, Dundobar Road/ Rocca Way/Servite Terrace, Wanneroo


15. *Schooling in Wanneroo*, Bryce Kershaw  
Wanneroo Road (western side, opp. Dundobar Road), Wanneroo

16. *The Old Wanneroo Road*, Celestin Hutchinson  
Carramar Community Centre, Rawlinna Parkway, Carramar

Discover our  
**Public Art Safari Trail!**

Use the pinned map to plan a picnic day visiting some of the City of Wanneroo's wonderful public artworks.

[discoverwanneroo.com.au](http://discoverwanneroo.com.au)



07. *Showgrounds Marker*, Don Walters  
Corner Wanneroo Road and Ariti Ave, Wanneroo


08. *Seed, Fruit and Flower*, Rick Vermey  
Great Court, Wanneroo Library and Cultural Centre, 3 Rocca Way, Wanneroo

09. *Seed Cloud*, Rick Vermey  
Children's area, Wanneroo Library, 3 Rocca Way, Wanneroo

17. *Somer Tree*, Tony Pankiw  
Boranup Park, Boranup Ave, Clarkson

18. *Sculptured Book Wall*, Sally Watts, Bryce Kershaw & Diane Tweedie  
Clarkson Library, Corner Ebb Way and Ocean Keys Boulevard, Clarkson

19. *Lure*, Steve Tepper  
Inside Clarkson Library, Ocean Keys Boulevard, Clarkson



20. *Winged Figure*, Tony Jones  
Tarbert Park, Tarbert Parade, Ridgewood

21. *Furled*, Leanne Bray  
Catalina Estate, Aviator Boulevard, Clarkson

22. *Sentinel*, Simon Gilby  
Corner Quinns Beach Road and Ocean Drive, Quinns Rocks



FROM BUSH WALK TO BOAT ROCK

**Public Art Safari Trail**






34. Boat Rock, Kati Thamo Harford Park, Harford Grove and Starboard Road, Yanchep



- 23. *Quinns Beach Life*, Lisa and Paul Petale Quinns Beach front (toilet block) Ocean Drive, opposite Blue Vue Café, Quinns Rocks
- 24. *Sea Architecture*, Philippa O'Brien Swansea Promenade, Mindarie
- 25. *Seven Small Bronzes*, Ben Jones Corner of Marmion Avenue and Kingsbridge Boulevard, Butler
- 26. *When We Lift Each Other We Can Fly*, Hayley Welsh Butler Community Centre, 55 Kingsbridge Boulevard, Butler

- 27. *Cloud Column 1*, Tony Jones and Ben Jones Verwood Park, Verwood Green, Butler
- 28. *Cloud Column 2*, Tony Jones and Ben Jones Portsalon Park, Portsalon Parkway, Butler
- 29. *Eglinton Boat Ribs*, Anne Neil and Adrian Jones Corner Marmion Avenue and Pipidinny Road Eglinton



- 30. *Fisherman's Hollow*, Danka Scholtz von Lorenz Fisherman's Hollow, Brazier Road, Yanchep
- 31. *Mary Lindsay Seeds the Bush*, Judith Forrest Lindsay Beach Park gazebo, Lindsay Beach Boulevard, Yanchep
- 32. *Mary Lindsay's Hat*, Judith Forrest Lindsay Beach Park (wall), Lindsay Beach Boulevard, Yanchep
- 33. *Bloom*, Don Walters Old Nursery Park, Yanchep Beach Road, Yanchep

