

AGREED LOCAL STRUCTURE PLAN
EAST WANNEROO CELL 4
(HOCKING AND PEARSALL)

(As Amended)

Structure Plan No. 6
Finally Adopted: 24.6.02

This Structure Plan was prepared under the Provisions of the City of
Wanneroo District Planning Scheme No. 2

ENDORSEMENT

IT IS CERTIFIED THAT AMENDMENT NO. 38 TO EAST WANNEROO CELL 4 STRUCTURE PLAN NO. 6 WAS APPROVED BY RESOLUTION OF THE WESTERN AUSTRALIAN PLANNING COMMISSION ON:

17 July 2023

Signed for and on behalf of the Western Australian Planning Commission

A handwritten signature in black ink, appearing to read 'Rigali', is written over a horizontal line.

an officer of the Commission duly authorised by the Commission pursuant to Section 24 of the *Planning and Development Act 2005* for that purpose.

Record of Amendments made to the East Wanneroo Cell 4 Agreed Structure Plan

Amendment No.	Description of Amendment	Council Adopted	WAPC Adopted
1	Includes a notation on the Structure Plan and Zoning Plan advising of the Hocking Local Centre Agreed Structure Plan. Deletes the Northern Community Purposes site from the Public Open Space Schedule and the Agreed Structure Plan Map.	3.2.04	10.6.04
2	Updates the Structure Plan to accurately reflect the various subdivision approvals issued throughout the Agreed Structure Plan area.	24.5.04	28.10.04
3	Recodes a portion of Lot 22 Kemp Street, Pearsall from R20 to R40.	30.9.04	28.10.04
4	Relates to Lots 4 & 49 East Road & Lot 46 Kemp Street Pearsall: <ul style="list-style-type: none"> Deletes the 4-hectare private school site from the subject site; Rezones the subject land to Residential with a density code of R20; and Includes a road design to guide residential subdivision of the land 	20.9.05	29.11.05
5	Relates to Lots 20-23, 100, 9401-9403 Elliot Road & Lots 1 & 2 Lenore Road, Wanneroo: <ul style="list-style-type: none"> Modifies the subdivision layout, reconfigures the public open space and reduces road access into the subdivision. 	1.8.06	20.11.06
6	Recodes portion of land bounded by Kemp Street, Archer Street and Shiraz Boulevard, Pearsall from Residential R20 to R30 and R40, and minor variations to the proposed road design to reflect subdivision approvals issued by the WAPC.	6.1.06	6.2.06
8	Recodes Lot 436 Elliot Road, Hocking from its split R20/30 coding to a single coding of R40.	22.11.05	16.12.05
10	Recodes portions of Lots 1-3 Mary Street, Pearsall from R20 to R30	26.4.06	22.6.06
11	Recodes Lot 220 East Road, Pearsall from R20 to R25	24.1.06	2.5.06
13	Recodes a portion of Lot 46 Kemp Street, Pearsall from R20 to R30	9.5.06	22.6.06
15	Recodes Lot 30 Kemp Street & Pt Lot 5 Shiraz Boulevard, Pearsall from R20 to R30	8.8.06	16.9.06
18	Modifies Schedule 2 by listing 'car wash' as an additional restricted use on Lot 50 (154) Shiraz Boulevard, Pearsall	19.9.06	7.12.06
7	Recodes a portion of Lot 16 East Road, Pearsall from R20 to R40	26.2.07	6.10.07

Amendment No.	Description of Amendment	Council Adopted	WAPC Adopted
16	<ul style="list-style-type: none"> Rezones Pt Lot 25 Kemp Street, Pearsall from Centre Zone to Residential (R40) & realigns the proposed road through the subject site Deletes the buffer precinct from the Zoning Map and the buffer precinct provisions from the Statutory Section Includes a Detailed Area Plan & related text for Lots 25 & 26 Kemp Street, Pearsall 	SAT Matter DR162 2007 4.9.07	SAT Matter DR162 2007 4.9.07
17	Recodes portion of Lot 23 (159) East Road, Hocking from R20 and R30 to R40	15.3.07	12.2.08
20	Recodes the remaining portion of Lot 23 Kemp Street, Pearsall from R20 to R40	21.10.08	19.2.09
23	Recodes Lot 47 Kemp Street, Pearsall from R20 to R25	6.4.10	20.7.10
22	<p>Relates to Lot 9500 Paltara Way, Lots 21-23, 9401-9403 Elliot Road & Lot 2 Lenore Road, Wanneroo:</p> <ul style="list-style-type: none"> Rezones a portion of the subject land to Residential (R20) Rewords Section 4.4 'Special Residential Precinct' of Agreed Local Structure Plan No. 6 Text 	SAT Matter DR254 2008 20.7.09	28.7.10
24	Recodes portions of Lots 2, 3 and 47 Archer Street, Pearsall from R20 to R30	14.12.10	14.2.11
25	Recodes Lot 77 Lenore Road, Hocking from R20 to R30	19.4.11	1.3.11
27	Recodes a portion of Lot 11 (62) Kemp Street and Lots 356-360 Melita Rise, Pearsall from R30 to R40	17.9.13	13.11.13
30	Recodes Lot 231 (7) Matta Way, Pearsall from R20 to R30	17.3.14	11.7.14
29	<p>Recodes Lots 21 and 22 Wanneroo Road, Hocking from R20 to R40 abutting Wanneroo Road and from R20 to R30 for the remainder of the site;</p> <p>Removes the east-west road running along the shared boundary of Lots 21 and 22 Wanneroo Road, Hocking and inserts two new east-west roads, connected by a 6m wide laneway;</p> <p>Inserts two 8m wide Pedestrian Access Ways connecting Wanneroo Road to the internal loop road.</p>	27.10.14	9.12.14
31	Recodes a portion of Lot 22 (No. 141) East Road, Hocking from R20 and R30 to R30 and R40.	9.12.14	11.3.15
28	<p>Modifies Schedule 2 by deleting "Veterinary Establishment" and replacing it with "Service Station", and</p> <p>Modifies the legend of the Structure Plan and the Zoning Plan by replacing "Special Zone" with "Special Use Zone".</p>	17.3.15	8.6.15

Amendment No.	Summary of the Amendment	Amendment type	Date approved by WAPC
32	<ul style="list-style-type: none"> Increases the permitted retail floorspace cap of 4,250m² under Schedule 1 of the Hocking Neighbourhood Centre to 5,500m² NLA. Inserts the following text in Clause 3, Schedule 1: "No additional retail tenancies where they exceed 4,250m² NLA permitted retail floorspace shall be occupied until the car park has been modified to the satisfaction of the City of Wanneroo". 		24.8.15
35	<ul style="list-style-type: none"> Modifies Schedule 2 to add the use class "Drive-Through Food Outlet" Inserts the following text under the Special Use Conditions: <i>The maximum gross floor area of a Drive-Through Food Outlet shall be 25m²</i> Modifies the Street Locality identified in Schedule 2 in Clause 4.5 to read: 204 Shiraz Boulevard, Pearsall 		5.8.16
33	Recodes Lot 78 (121) Nicholas Road, Hocking from Residential R20 to R30		29.10.15
34	Recodes Lot 80 (133) Nicholas Road, Hocking from Residential R20 to R30		29.10.15
36	<ol style="list-style-type: none"> Outline land coded R30 and R40 contained within Lot 22 East Road, Hocking and annotate the outline in the legend as: "Area subject to R-MD development standards" Insert the following provision into Part 1: 7.0 Development Requirements The City of Wanneroo Local Planning Policy 4.19 Medium Density Housing Standards (R-MD) (LPP 4.19) sets out acceptable variations to the deemed-to-comply provisions of the Residential Design Codes (R-Codes) for Lots coded R25-R60. The variations set out in LPP 4.19 apply for the development of lots within areas designated as 'subject to R-MD development standards' on the structure plan map and thereby constitute acceptable development within the structure plan area. 		13.11.2017
37	Outline various lots coded R30 and R40 as 'Area subject to R-MD development standards' as depicted on the East Wanneroo Cell 4 structure plan map.		12.7.2019

38	<ol style="list-style-type: none"> 1. Modify the Zoning Plan map for Lot 594 (30) Ranworth Road, Hocking to include 'Private Community Purposes' and 'Special Use' zones. 2. Modify the Structure Plan map for Lot 594 (30) Ranworth Road, Hocking to include 'Private School', 'Residential R25-R60' and 'Special Use' zone. 3. Amend Part 1 (Implementation) Clause 4.5, Schedule 2, to introduce a new Special Use zone No. 2 and relevant land use permissibility and development controls. 4. Amend Part 1 (Implementation) Clause 4 to introduce new Clause 4.6 'Private Community Purposes Zone'. 5. Amend Part 1 (Implementation) Clause 7, Schedule 3, to include the proposed POS area for Lot 594 (30) Ranworth Road, Hocking. 6. Amend Part 1.0 (Implementation) to include new Clause 9 detailing specific development provisions for Lot 594 (30) Ranworth Road, Hocking. 7. Include a new Plan 4 'Concept Plan – Lot 594 Ranworth Road, Hocking' 		17.07.23
----	--	--	----------

PART 1 – IMPLEMENTATION

Subject Area

The Structure Plan area includes approximately 104 private landholdings comprising approximately 394 hectares.

1. ZONES

Plan 1 : 'The Zoning Map'.

2. LOCAL STRUCTURE PLAN

Plan 2 : The 'Local Structure Plan'.

3. RETAIL FLOORSPACE (NLA)

Retail floorspace (NLA) for the Structure Plan will be in accordance with the following Schedule 1.

SCHEDULE 1; RETAIL FLOORSPACE PROVISION

NEIGHBOURHOOD CENTRE	MAXIMUM NETT LETTABLE AREA USED FOR RETAIL PURPOSES (ROUNDED TO THE NEAREST 50m²)
Hocking Neighbourhood Centre	5500 m²
Cell 4 Neighbourhood Centre (south)	2100 m²
Cell 4 East Road Local Centre	700 m²

No additional retail tenancies where they exceed 4,250m² NLA permitted retail floorspace shall be occupied until the car park has been modified to the satisfaction of the City of Wanneroo.

4. PROVISIONS

4.1 RESIDENTIAL PRECINCT:

The permissibility of uses are to be in accordance with the Residential Zone as specified under the scheme. Rural development involving high capital investment, offensive trades, mushroom farms and/or of a long-term nature will generally be discouraged. Other Rural uses may be considered. Unless otherwise identified on Plan 2 'The Local Structure Plan' the residential density to apply to this precinct is R20.

Objectives

To promote residential development whilst allowing for rural uses and development if it is considered that such uses will not compromise the intention to develop the precinct for residential purposes in the medium and longer term.

In assessing a rural use application within this precinct, consideration will be given to:

- a) referring the applicants to areas set aside for General Rural under the scheme;
- b) imposing a time limit on the period for which the approved development may be carried out and the preparation and execution of a legal agreement, at the landowner/s expense, between the landowner/s and Council to the effect; and/or
- c) refusing the application if it is considered likely to prejudice the future planned use of the land;
- d) proximity of urban development to the subject land;
- e) the ability of the land to be used for residential purposes in the immediate future in light of servicing and other constraints;
- f) other appropriate factors.

4.2 COMMERCIAL ZONE:

- a) The permitted uses and the development standards within this zone shall be those permitted in the Commercial Zone of the Scheme and the development shall conform to the Detailed Area Plan.
- b) When Lot 25 Kemp Street is developed, or the extension of Willespie Drive to Brooklyn Avenue is carried out, whichever occurs first, the intersection of Willespie Drive, Brooklyn Avenue and Boboli Way must be treated as shown in the Detailed Area Plan for Lots 25 and 26 Kemp Street, Pearsall dated 20 June 2007 – Plan No. 2982-4-001B Revision.

4.3 CENTRE ZONE

In accordance with the provisions of 'The Centre Zone' under the Scheme, no subdivision or development should be commenced or carried out in a Centre Zone until a Structure Plan for the land included in the Centre Zone has been prepared and adopted under the provisions of the Scheme. The permissibility of uses in the Centre Zone shall be determined in accordance with the provisions of the Agreed Structure Plan.

4.4 SPECIAL RESIDENTIAL PRECINCT

The permissibility of land uses and general provisions for this zone are the same as those which apply under the provisions for the Residential Zone under the Scheme except where indicated to the contrary by the following criteria.

Objectives

It is intended that the Special Residential Precinct will provide for a low density residential subdivision, serving as an effective buffer between Special Rural Zones and Residential areas and encouraging compatible development.

Within this precinct;

- a) The minimum lot size shall be 5,000 square metres;
- b) All buildings are to be contained within nominated Building Envelopes of a maximum size of 1,000 square metres with minimum front setbacks of 20 metres and minimum side and rear setbacks of 10 metres, the location of which shall be generally in accordance with the Streetscape Concept Plan (Plan 3);
- c) Except to the extent necessary for the construction of approved buildings and driveways or in accordance with an approved revegetation plan, no land shall be cleared of vegetation without prior approval of the Council;
- d) Electricity shall be provided by means of underground cables to all buildings;
- e) The Council may, as a condition of any approval granted under special provisions (b) and (c), require the owner and occupier of the land to plant and maintain to its satisfaction native trees and shrubs;
- f) At the subdivision stage, the subdivider shall construct the stormwater drainage systems necessary to contain the 1:100 24-hour duration storm event wholly within the Special Residential lots to the specification and satisfaction of the Council;
- g) For the Special Residential lots west of the Public Open Space, at least the first 300 mm above the design ground level of the dividing fence along the boundary with the adjoining Residential R20 lots shall be of brick or masonry construction to ensure that no water runoff to the Residential R20 lots occurs. The 300 mm brick or masonry section of the dividing fence shall be constructed by the subdivider at the subdivision stage. The balance of the fence to be constructed on top of the brick/masonry section may be constructed by the subdivider but, if it is not, must be constructed when a dwelling is first built on the lot.
- h) The owners of the land within the Special Residential Precinct shall comply with any Revegetation Plan for the Precinct approved by the City prior to any of the lots within the Precinct being sold, unless another alternative satisfactory to the City is agreed.

4.5 SPECIAL ZONES – ADDITIONAL USES

Notwithstanding anything contained in the Zoning Table, the land specified in Schedule 2 may only be used for the specific use or the uses that are listed in addition to any uses permissible in the zone in which the land is situated.

SCHEDULE 2 – SPECIAL USE ZONE

No.	Location	Permitted Uses	Special Use Conditions
1	204 (Lot 50) Shiraz Boulevard, Pearsall	Service Station Convenience Store Car Wash Drive-Through Food Outlet	a) External open air storage of automotive parts or service yards visible to the public shall not be permitted. b) The maximum gross floor area of a Drive-Through Food Outlet shall be 25m ² .

2	Portion 30 (Lot 594) Ranworth Road, Hocking	Bulky goods showroom Consulting rooms Medical centre Pharmacy Office Veterinary centre Child care premises Civic uses	<p>a) No access or egress is permitted from Wanneroo Road.</p> <p>b) A Local Development Plan is required to be approved prior to development. The Local Development Plan must address:</p> <ul style="list-style-type: none"> i. Demonstrated high quality building design and use of materials that integrates with, and does not detract from, surrounding residential development; ii. Uniform design of buildings and their frontage to Wanneroo Rd; iii. A rear interface designed to transition to residential development, with consideration of separation distances, screening and pedestrian access; iv. Demonstrated high quality landscaping to the development frontage on Wanneroo Road and to all visible areas; v. Access to and from Kirkstall Drive and car parking provided in accordance with the standards set by the City of Wanneroo.
---	--	--	--

4.6 PRIVATE COMMUNITY PURPOSES ZONE

- a) The permissibility of uses is to be in accordance with the Private Community Purposes Zone as specified under the Scheme.

5. ENVIRONMENTAL PROVISIONS

- a) Prior to undertaking any earthworks or development of land located within Cell 4, the landowners shall undertake a Soil Contamination Assessment of the land, at the landowner's cost, to determine the presence or absence of soil contamination to the satisfaction of the Department of Environmental Protection.
- b) Should any soil contamination be identified in the soil contamination assessment, as Site Remediation and Validation Report for the subject land shall be prepared at the landowner's cost by the developer / subdivider and remediation works shall be undertaken at the landowner's cost for all identified contamination and should be validated as being free of contamination above acceptance guidelines to the satisfaction of the Department of Environmental Protection, prior to undertaking any earthworks or development of the land.
- c) The inclusion of environmental provisions to provide for the appropriate disposal of surface water drainage within the Cell and to minimize any impacts on water quality in nearby significant wetlands, including potential surface water contamination.

6. INFRASTRUCTURE CONTRIBUTIONS

- a) The contributions to be made by an owner for the implementation of the Cell Works shall be determined in accordance with the scheme.
- b) Cell Costs shall be reviewed in accordance with the relevant Scheme provisions relating to the 'Revision of Cell Costs'.
- c) Current rate of contribution for Cell 4 and the associated breakdown of costs are as per the following Schedule 2.

7. PUBLIC OPEN SPACE (POS) PROVISION

The following Schedule 3 details the Public Open Space (POS) which is to be provided by landholders for each lot within Cell 4. The POS allocation reflects the distribution of POS on the Agreed Local Structure Plan for Cell 4.

SCHEDULE 3 PUBLIC OPEN SPACE (POS) PROVISION: CELL 4

Public Open Space	Lot No.	Area (ha)
4A	Lot 23 Elliot Road Lot 24 Elliot Road Lot 25 Elliot Road Sub Total	0.8942 1.5465 0.6693 3.1100
4B	Reserve 44351 Lot 21 Elliot Road Lot 16 Elliot Road Sub Total	1.884 1.3688 0.9272 4.1800
4C	Lot 48 Elliot Road Lot 49 Elliot Road Lot 50 Elliot Road Lot 54 Nicholas Road Lot 55 Nicholas Road Lot 56 Nicholas Road SubTotal	0.4062 0.4062 0.4062 1.1372 1.1372 1.1372 4.6302
4D	Lot 83 Gungurru Avenue Lot 183 Nicholas Road Pt Lot 10 Wanneroo Road Sub Total	1.6341 0.8009 1.0608 3.4958
4E	Res 44912 Heacham Avenue Lot 414 Heacham Avenue Lot 262 Heacham Avenue Sub Total	2.2481 1.2449 1.4094 3.4958
4F	Lot 21 East Road Lot 22 East Road Lot 23 East Road Sub Total	0.5258 3.1323 0.2529 3.9110
4G	Lot 21 East Road Pearsall Lot 25 Kemp Street Sub Total	3.1100 0.2200 3.3300
4H	Lot 2 East Road Lot 48 East Road Sub Total	1.5361 0.5586 2.0947
4I	Pt Lot 1 Wanneroo Road Lot 14 East Road Lot 15 East Road Lot 16 East Road Lot 177 Willespie Drive Lot 50 Archer Street Lot 49 Archer Street Pt Lot 8 Wanneroo Road	0.3189 0.1925 0.1925 0.1925 0.3039 1.9378 0.4757 0.8077

Public Open Space	Lot No.	Area (ha)
	Sub Total	4.4215
4J	Lot 34 Kemp Street Lot 10 Kemp Street Lot 41 Mary Street Lot 42 Mary Street Sub Total	0.2354 0.3446 0.2354 0.3446 1.1600
4K	Pt Lot 5 Mary Street Sub Total	0.5400 0.5400
4L	Lot 594 Ranworth Road Sub Total	1.1640 1.1640
Community Purpose Site	Southern Community Purpose Site Total Community Purpose Sites	0.5000 0.5000
	Total POS Provision	37.4200

8. DEVELOPMENT REQUIREMENTS

The City of Wanneroo Local Planning Policy 4.19 Medium Density Housing Standards (R-MD) (LPP 4.19) sets out acceptable variations to the deemed-to-comply provisions of the Residential Design Codes (R-Codes) for Lots coded R25-R60. The variations set out in LPP 4.19 apply for the development of lots within areas designated as 'subject to R-MD development standards' on the structure plan map and thereby constitute acceptable development within the structure plan area.

9. LOT 594 (30) RANWORTH ROAD, HOCKING

These provisions apply to Lot 594 (30) Ranworth Road, Hocking.

Land use permissibility shall be in accordance with the corresponding zone or reserve under District Planning Scheme No. 2.

9.1 Residential Density Code Plan

- Lot specific residential densities, within the defined residential density ranges, are to be subsequently assigned in accordance with a Residential Density Code Plan approved by the WAPC.
- A Residential Density Code Plan is to be submitted at the time of subdivision.
- Approval of a Residential Density Code Plan shall then form part of the Structure Plan and shall be used for a determination of future development applications.

9.2 Locational Criteria

- R25-R60 Range

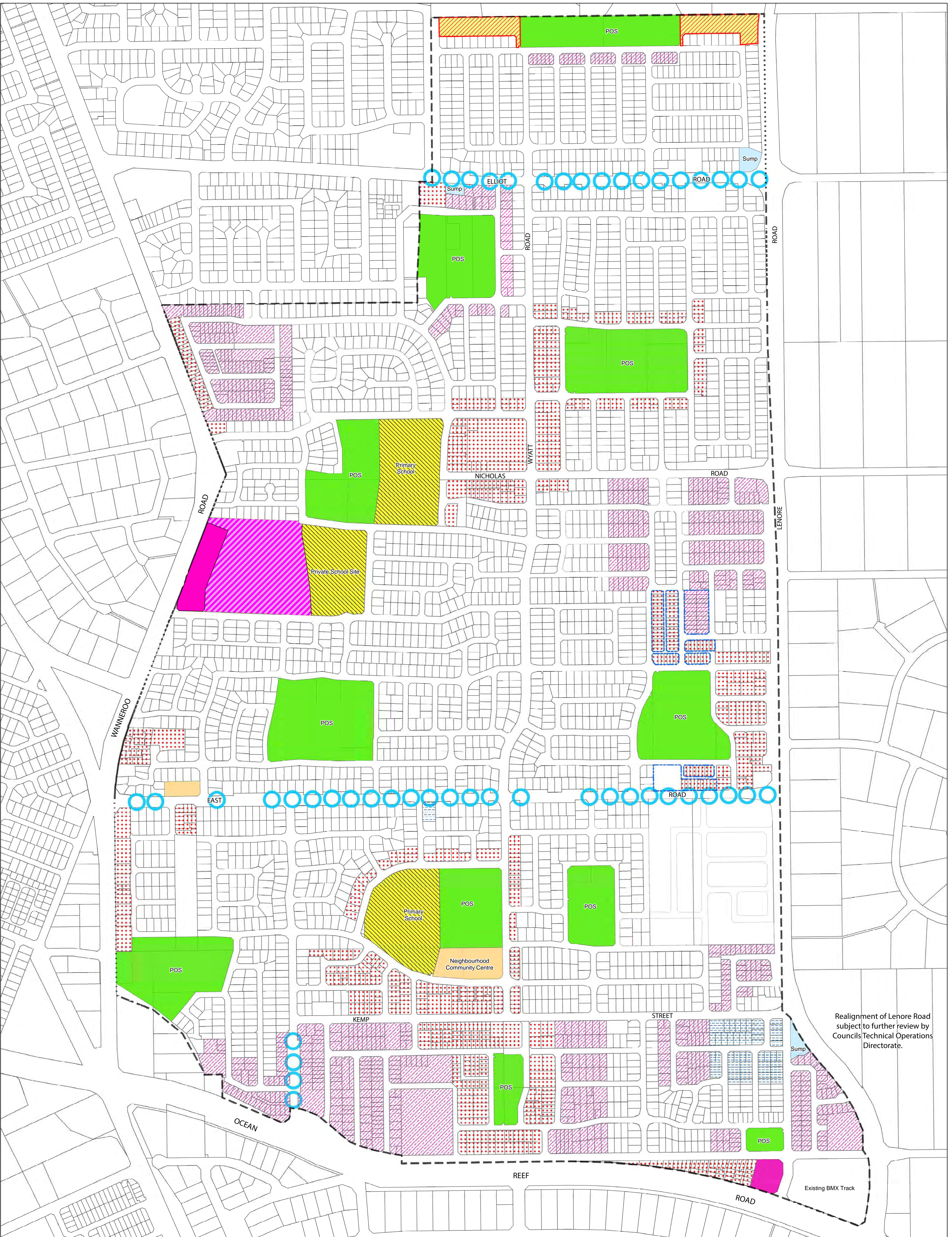
Residential density generally in accordance with the location depicted on Plan 4 'Concept Plan – Lot 594 Ranworth Road, Hocking', or modified in accordance with the circumstances described below:

- The higher R60 density code will apply where the lot is created abutting, interfacing or with an outlook toward Public Open Space;
- The medium density code of R40 will apply as a transition from R60 density code in proximity to St Elizabeth's Catholic Primary and Secondary School, Public Open Space and land zoned 'Special Use';

- iii. The medium density code of R30 will apply as a second transitional interface between existing residential areas and higher density coded areas; and
- iv. The low density R25 code will apply to lots interfacing with existing residential areas along the northern boundary and fronting Kirkstall Drive and balance of the site.

9.3 Local Development Plans

- a) Local Development Plan (LDPs) shall be required as a condition of subdivision approval and shall be prepared in accordance with Part 6 of the *Planning and Development (Local Planning Scheme) Regulations 2015*. LDPs will generally be required in the following circumstances:
 - i. Lots abutting, interfacing or with an outlook toward Public Open Space;
 - ii. Lots that are designed to accommodate a grouped or multiple dwelling development;
 - iii. Lots that obtain vehicle access from a laneway or right-of-way;
 - iv. Lots that are zoned 'Special Use';
 - v. Lots with an area of 260m² or less; and
 - vi. Lots abutting a Pedestrian Access Way (PAW);
 - vii. Lots where specific control is required in order to retain an identified significant tree.
- b) LDPs will generally be prepared to address one or more of the following:
 - i. Building orientation;
 - ii. Building design and setbacks;
 - iii. Overlooking and/or privacy;
 - iv. Vehicle access;
 - v. Car parking;
 - vi. Private open space;
 - vii. Bushfire protection provisions (if any); and
 - viii. Any such information considered relevant by the proponent and/or determining authority to achieve the intended design outcome of the Concept Plan.



Realignment of Lenore Road
subject to further review by
Councils Technical Operations
Directorate.

Legend

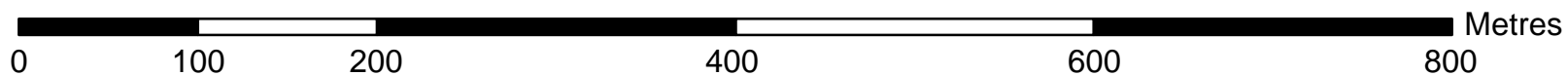
- Neighbourhood Community Centre
- Public Open Space (POS)
- School
- CAPS
- Area subject to R-MD development standards

- Special Use Zone
- Special Residential
- Sump

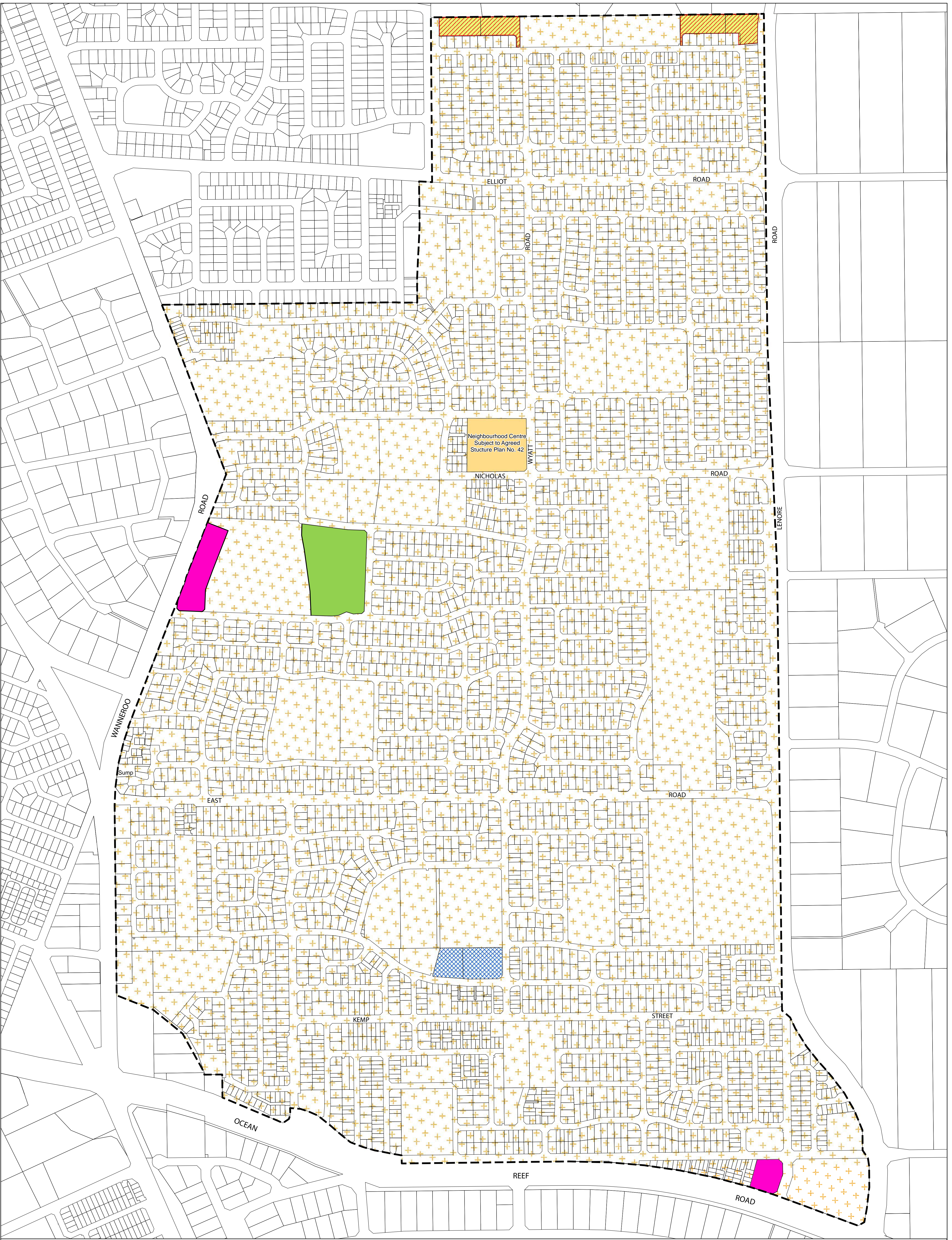
- R25
- R30
- R40
- R25 - R60

EAST WANNEROO STRUCTURE PLAN - CELL 4

COMMENT : Includes Amendments
1 - 8, 10, 11, 13, 15 - 18, 20, 22- 25, 27-31,33,34,36,37,38



Produced by Hatch RobertsDay
26/05/2023



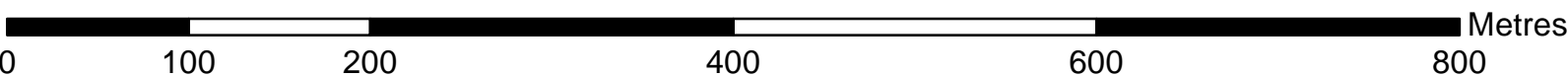
- Legend**
- NEIGHBOURHOOD COMMUNITY CENTRE
 - COMMERCIAL ZONE
 - RESIDENTIAL PRECINCT
 - SPECIAL RESIDENTIAL
 - SPECIAL USE ZONE
 - PRIVATE COMMUNITY PURPOSES

EAST WANNEROO CELL 4 - ZONING PLAN

COMMENT : Includes Amendment 22, 28 & 38.



Prepared by Hatch RobertsDay
26/05/2023





STREETSCAPE CONCEPT PLAN

Wanneroo

LEGEND

--- SUBJECT AREA

Base data supplied by Benchmark Projects

Aerial Photography dated January 2007, accuracy +/- 4m, Projection MGA Zone 50

Areas and dimensions shown are subject to final survey calculations.
All carriageways are shown for illustrative purposes only and are subject to detailed engineering design.

The concepts presented in this plan remain the © copyright of RPS Koltasz Smith.
No copies in whole or in part may be made without RPS Koltasz Smith's permission.

Mammoth Nominees : CLIENT
1:2,500@A3 : SCALE
19 August 2009 : DATE
2519-1-005.dgn : PLAN No
- : REVISION
M.Z : PLANNER
L.W : DRAWN

RPS koltasz smith
TOWN PLANNING PROJECT MANAGEMENT URBAN DESIGN DEVELOPMENT CONSULTING
Unit 1 / 8 Prince Street BUSSELTON WA 6280 Tel. (08) 9754 2898 Fax. (08) 9754 2085
PO Box 749 BUSSELTON WA 6280 Email: busseilton@ksap.com.au

PLAN 3



LEGEND

- Structure Plan Boundary
- R60
- R40
- R30
- R25
- Special Use
- POS/ Conservation
- Drainage
- Retained Black Cockatoo Significant Tree
- Continuous fencing/ No vehicle access permitted
- Pedestrian Connection
- Bus Stop

Note: Building footprints indicative only

CONCEPT PLAN
Lot 594 Ranworth Road, Hocking
City of Wanneroo

JOB CODE	SERVICE	DOC.TYPE	DRAW NO.	REV.
BARHOC	DES	DWG	002	L

