


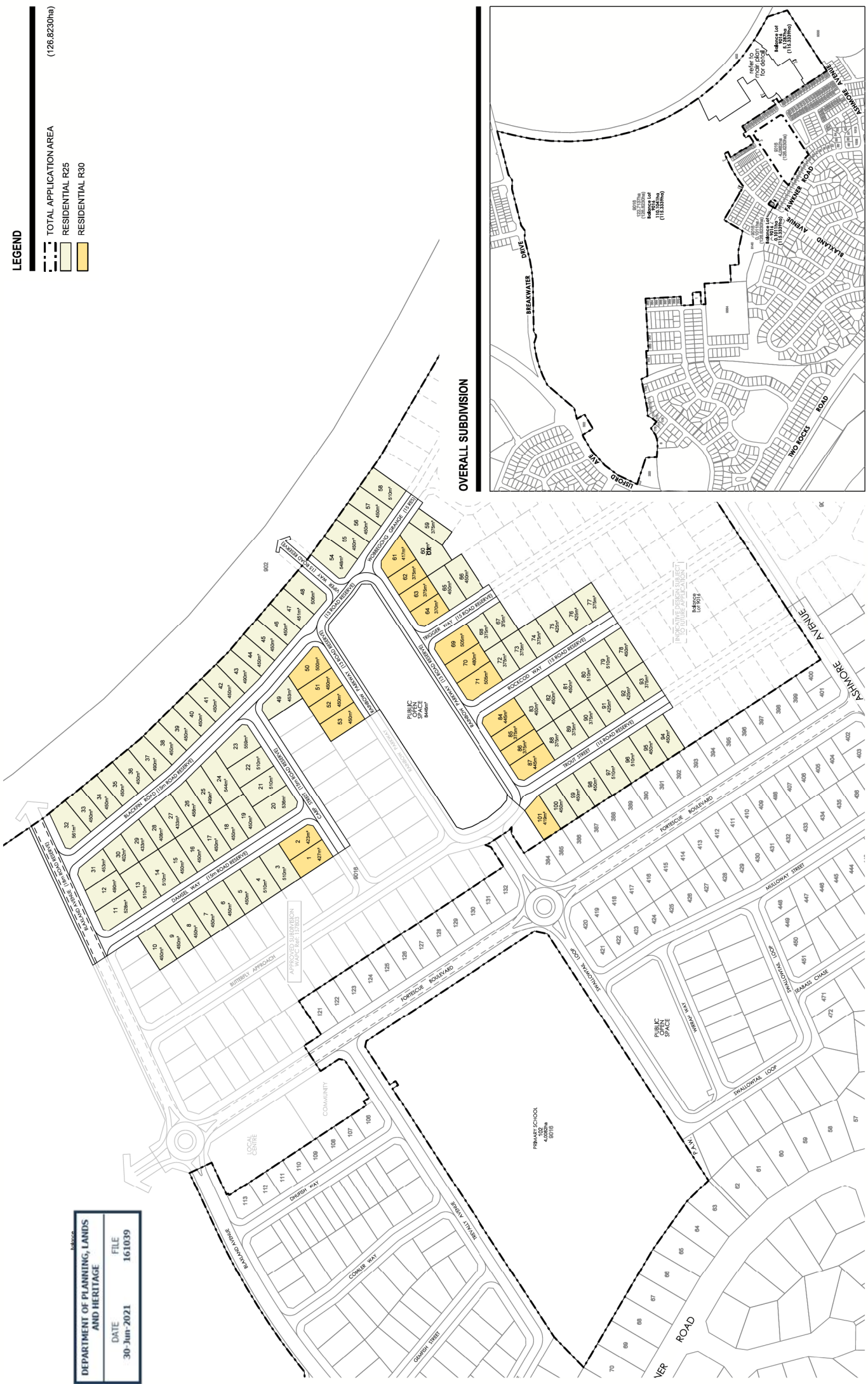


(126.8230ha)

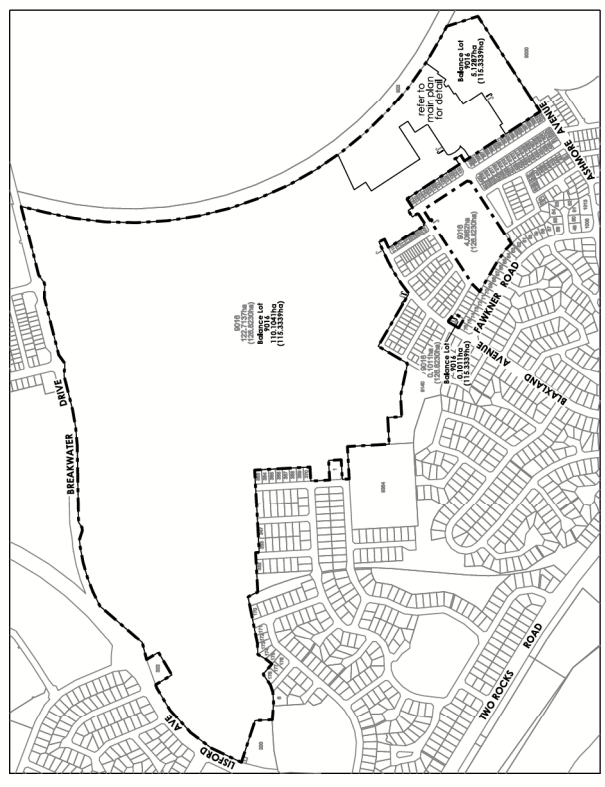
LEGEND

-  TOTAL APPLICATION AREA
-  RESIDENTIAL R25
-  RESIDENTIAL R30

DEPARTMENT OF PLANNING, LANDS AND HERITAGE	
DATE	FILE
30-Jun-2021	161039



OVERALL SUBDIVISION



**Residential Density Coding Plan**  
 LOT 9016 LISFORD AVENUE, TWO ROCKS  
 A CAPRICORN VILLAGE JOINT VENTURE PROJECT

plan: 07/032/159  
 date: 23/06/2021  
 designed: ME  
 checked: ME  
 drawn: BR  
 scale: 1:2500@A3  
 grid: PGG 94  
 aerial:

DRAFT

**Taylor Burrell Barnett**  
 Taylor Burrell Barnett Town Planning & Design  
 Level 7, 160 St Georges Terrace, Perth WA 6000  
 t: (08) 9226 4278  
 f: (08) 9226 4278  
 e: info@tbn.com.au  
 ALL RIGHTS RESERVED. THIS DOCUMENT IS UNFIT FOR PURPOSES. ALL INFORMATION CONTAINED HEREIN IS UNFIT FOR PURPOSES.