



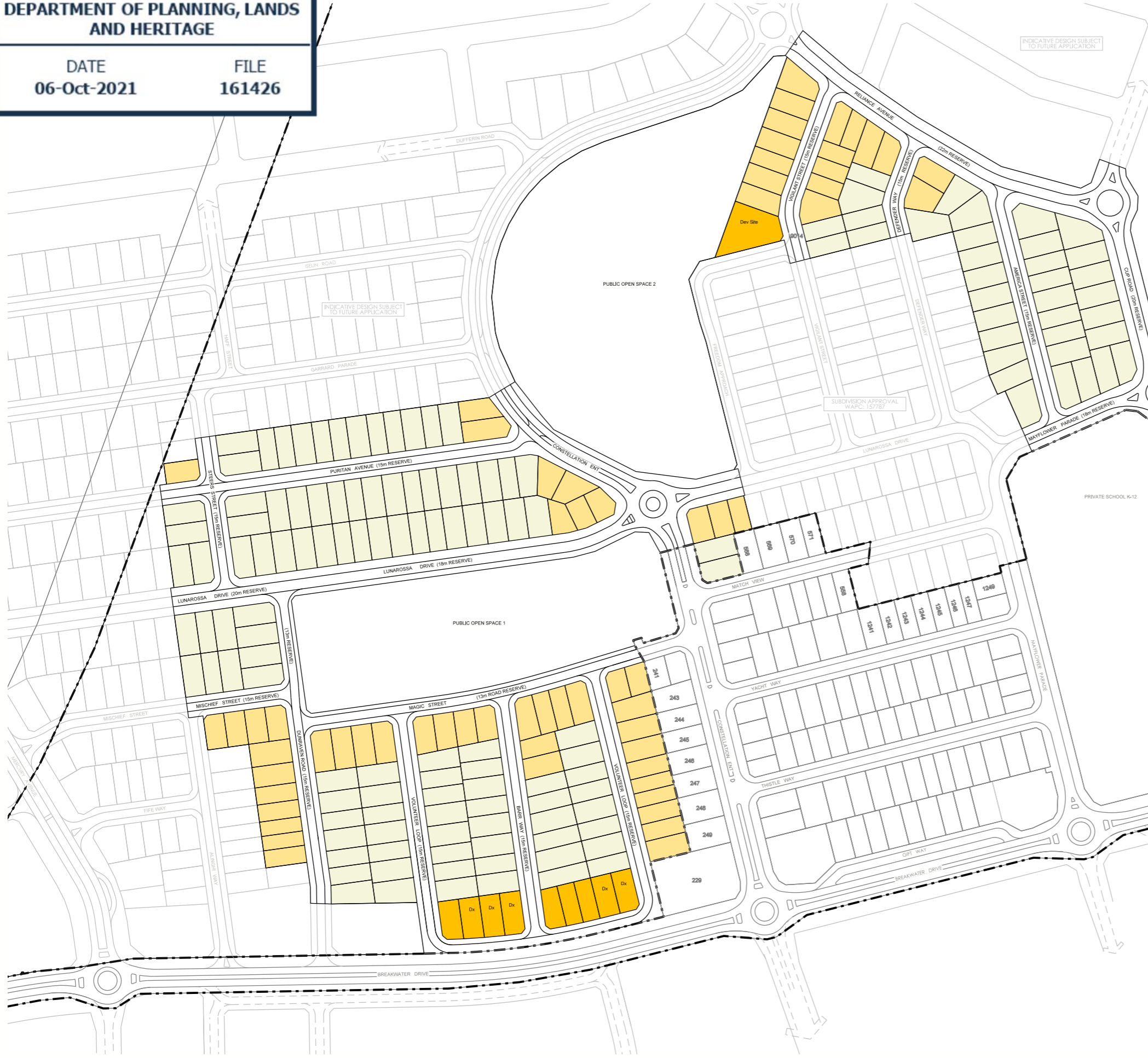


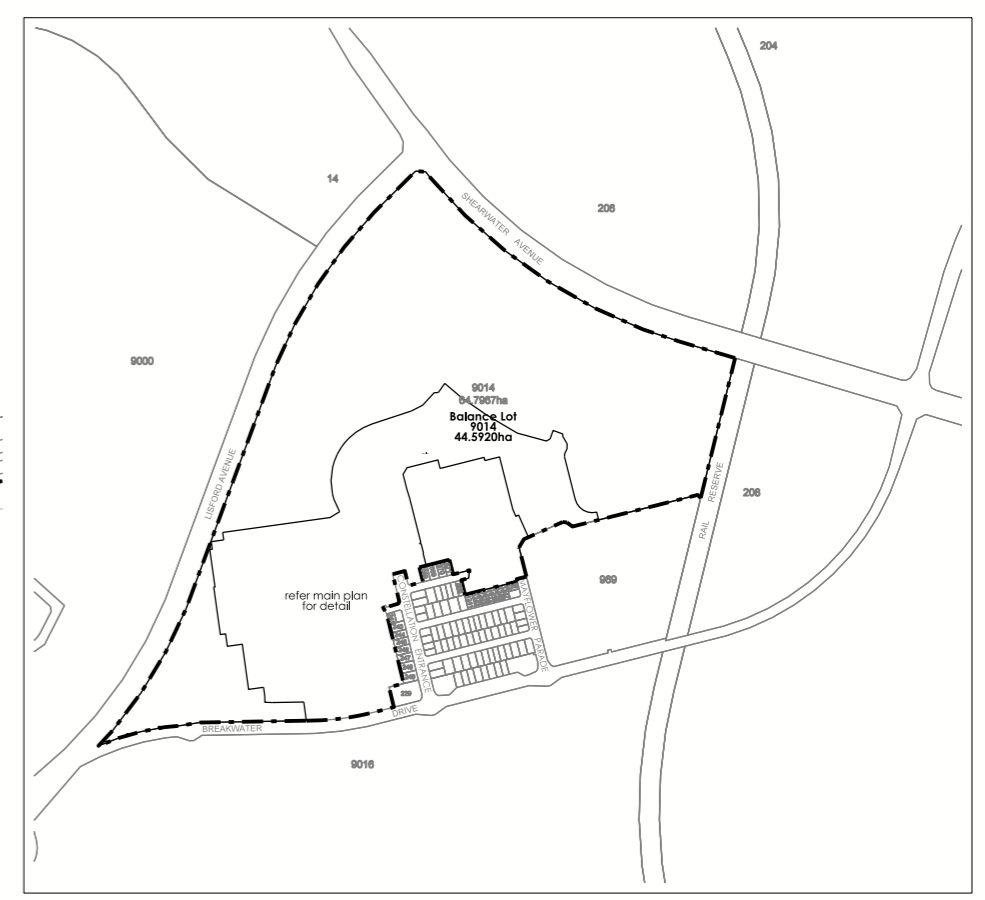
LEGEND

-  TOTAL APPLICATION AREA
-  RESIDENTIAL R25
-  RESIDENTIAL R30
-  RESIDENTIAL R40

[64.7967ha]



OVERALL SUBDIVISION



Residential Density Coding Plan
LOT 9014 BREAKWATER DRIVE, TWO ROCKS

A Capricorn Village Joint Venture Project

plan: 07/032/165
scale: 1:3000@A3 | 1:1500@A1
0 30 60m

date: 23/09/2021
grid: PCG 94

designed: ME
checked: RC
drawn: BR

Taylor Burrell Barnett Town Planning & Design
Level 7, 160 St Georges Terrace, Perth WA 6000
e: admin@tbbplanning.com.au
p: (08) 9226 4276



© COPYRIGHT TAYLOR BURRELL BARNETT. ALL RIGHTS RESERVED. ALL AREAS AND DIMENSIONS DISPLAYED ARE SUBJECT TO DETAIL SURVEY.