










- LEGEND**
-  SUBJECT SITE
 -  PUBLIC OPEN SPACE
 -  PRIMARY SCHOOL
 -  RESIDENTIAL R25
 -  RESIDENTIAL R30
 -  RESIDENTIAL R35
 -  RESIDENTIAL R40
 -  RESIDENTIAL R80



R-Codes Plan (Stage 1)
 Lot 1665 Wanneroo road, Sinagra

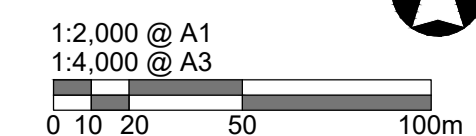
Level 14, The Quadrant, 1 William Street | Perth WA 6000 Australia | +61 8 9346 0500 | URBIS Pty Ltd | ABN 50 105 256 228

DATA SOURCE
MNG

PROJECTION
PCG94

DISCLAIMER
 Copyright by Urbis Pty Ltd. This drawing or parts thereof may not be reproduced for any purpose or used for another project without the consent of Urbis. The plan must not be used for ordering, supply or installation and no reliance should be placed on this plan for any financial dealing of the land. This plan is conceptual and is for discussion purposes only and subject to further detail study, Council approval, engineering input, and survey. Cadastral boundaries, areas and dimensions are approximate only. Written figured dimensions shall take preference to scaled dimensions.

CLIENT
 Stockland



PROJECT NO.
P0023955

DRAWING NO.
08

DATE
02.09.2022

REVISION
e