




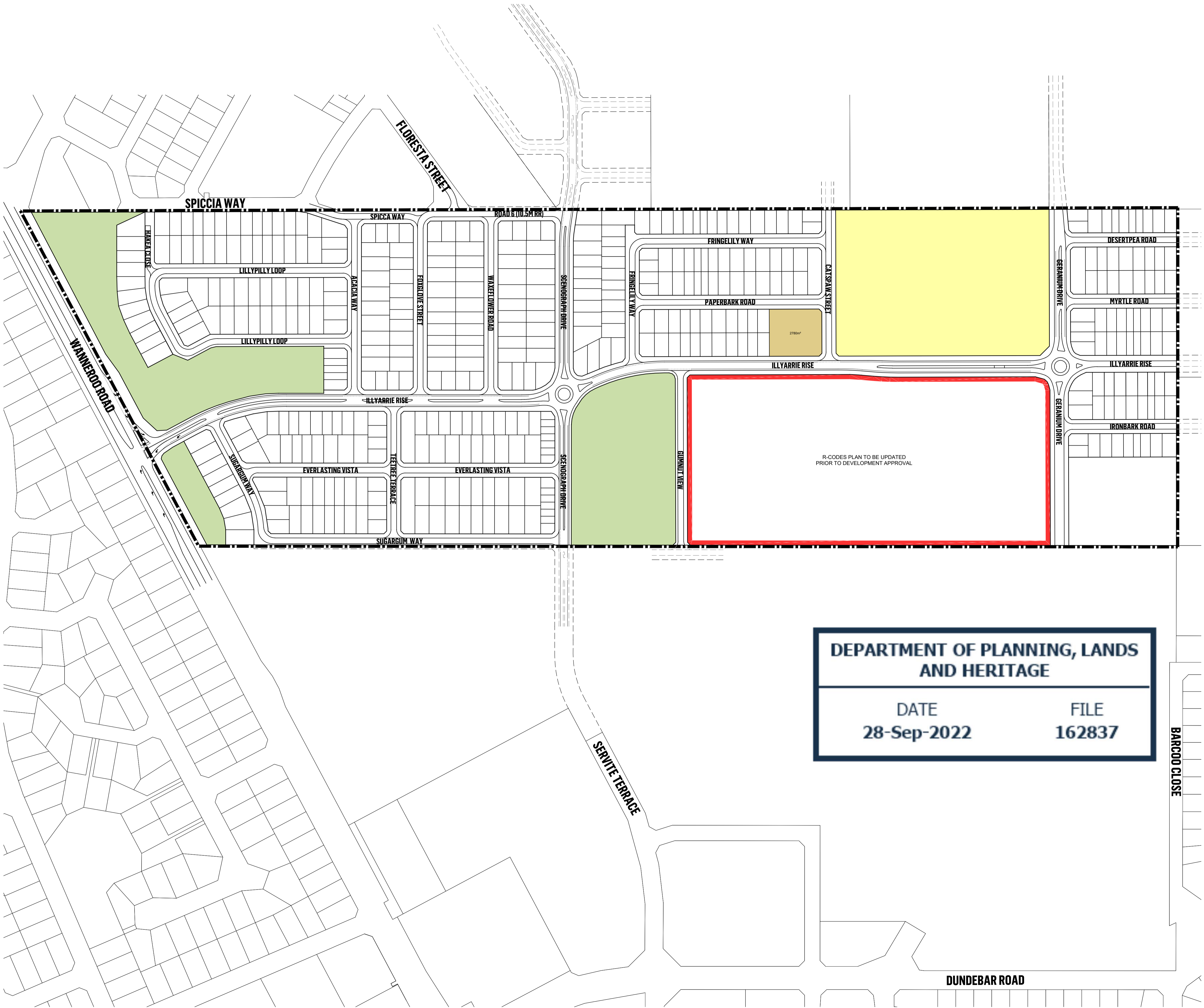


**LEGEND**


-  SUBJECT SITE
-  PUBLIC OPEN SPACE
-  PRIMARY SCHOOL
-  RESIDENTIAL R30
-  R-CODING TO BE CONFIRMED



**DEPARTMENT OF PLANNING, LANDS  
AND HERITAGE**

DATE	FILE
28-Sep-2022	162837

BARCOO CLOSE



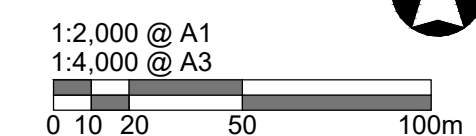
**Draft R-Codes Plan (Stage 2)**  
Lot 1665 Wanneroo road, Sinagra

Level 14, The Quadrant, 1 William Street | Perth WA 6000 Australia | +61 8 9346 0500 | URBIS Pty Ltd | ABN 50 105 256 228

DATA SOURCE  
MNG  
PROJECTION  
PCG94

**DISCLAIMER**  
Copyright by Urbis Pty Ltd. This drawing or parts thereof may not be reproduced for any purpose or used for another project without the consent of Urbis. The plan must not be used for ordering, supply or installation and no reliance should be placed on this plan for any financial dealing of the land. This plan is conceptual and is for discussion purposes only and subject to further detail study, Council approval, engineering input, and survey. Cadastral boundaries, areas and dimensions are approximate only. Written figured dimensions shall take preference to scaled dimensions.

CLIENT  
**Stockland**



PROJECT NO. P0023955	DATE 02.09.2022
DRAWING NO. <b>22</b>	REVISION -