















LEGEND

-  Structure Plan Boundary
-  R60
-  R40
-  R30
-  R25
-  Special Use
-  POS/ Conservation
-  Drainage
-  Retained Black Cockatoo Significant Tree
-  Continuous fencing/ No vehicle access permitted
-  Pedestrian Connection
-  Bus Stop

Note: Building footprints indicative only

CONCEPT PLAN
Lot 594 Ranworth Road, Hocking
 City of Wanneroo

JOB CODE	SERVICE	DOC.TYPE	DRAW NO.	REV.
BARHOC	DES	DWG	002	L

SIZE A3 1:2000



DISCLAIMER: ISSUED FOR DESIGN INTENT ONLY. ALL AREAS AND DIMENSIONS ARE SUBJECT TO DETAIL DESIGN AND SURVEY