




LEGEND

-  DAP Boundary
-  Required Dwelling Orientation
-  No Vehicular Access

R-CODE VARIATIONS

The following criteria listed on this Detailed Area Plan (DAP) takes precedence over, and operate as variations to, the relevant Residential Design Codes (R-Codes) standards and constitute Acceptable Development.

- The Acceptable Development provisions are 'as of right' subject to compliance with the City of Wanneroo District Planning Scheme No. 2
- Compliance with the DAP 'Acceptable Development' provisions will not require consultation with adjoining and/or other nearby landowners.
- The density coding is R60
- The DAP provisions apply to all lots contained within the DAP area.

PROVISIONS

Permissibility

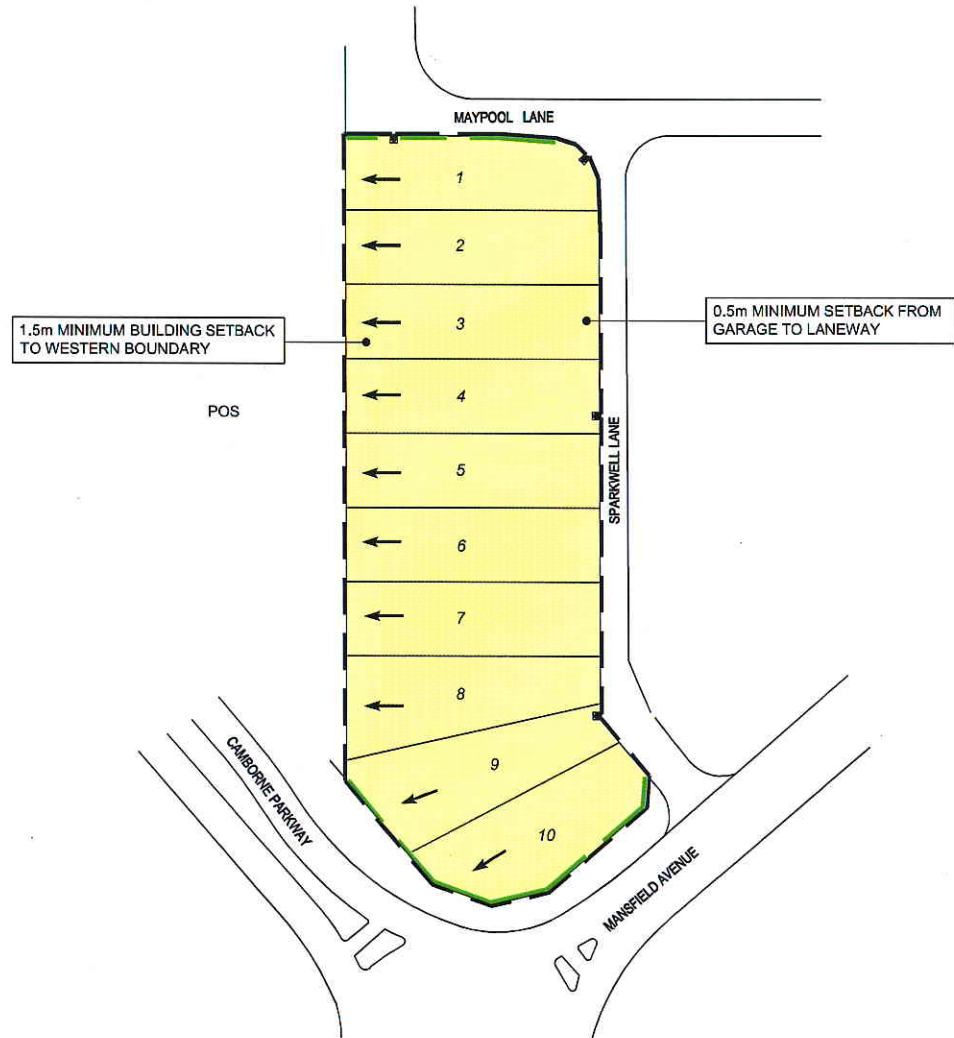
1. Planning approval is not required for the development of a single house on any lot within the DAP area, where the lot is smaller than 350m².

Rear Laneways

2. For all lots abutting the laneway, all garages and dwellings shall be setback from the rear lot boundary in accordance with 'Setbacks to Rear Laneways' outlined in Section 4.9 of the Butler-Ridgewood Agreed Structure Plan No. 27

Dwelling Design

3. The provisions of the "New Choices Special Design Precinct" outlined in Section 5.2 of the Butler-Ridgewood Agreed Structure Plan No. 27 shall apply to all lots contained within this DAP.



This Detailed Area Plan has been certified by Council under clause 9.14.3 (d) of District Planning Scheme No. 2

[Signature] 6/2/13

Manager, Planning Implementation
City of Wanneroo

Date

DETAILED AREA PLAN

LOT 2754 (No. 81) MANSFIELD AVENUE
BUTLER
CITY OF WANNEROO

