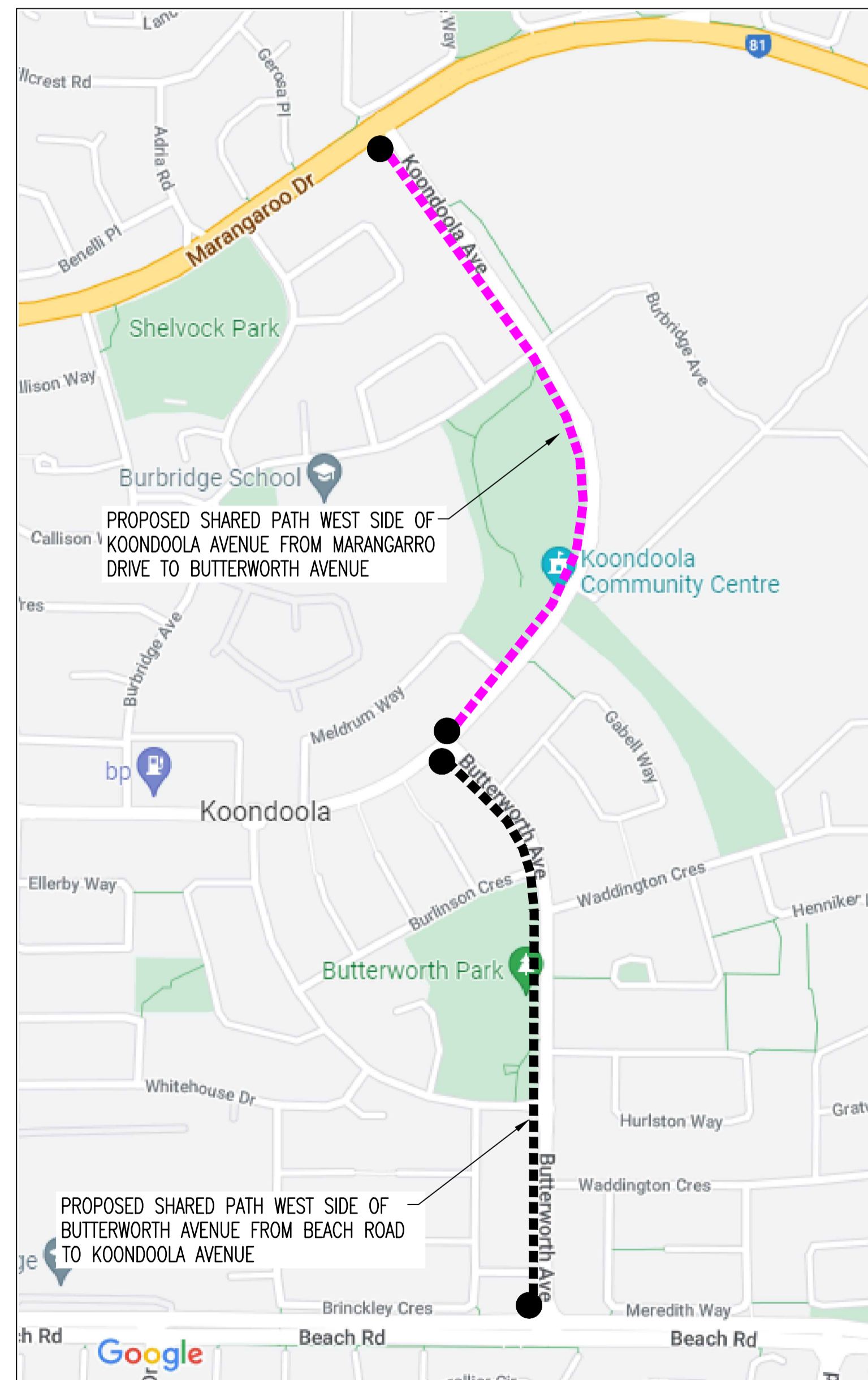



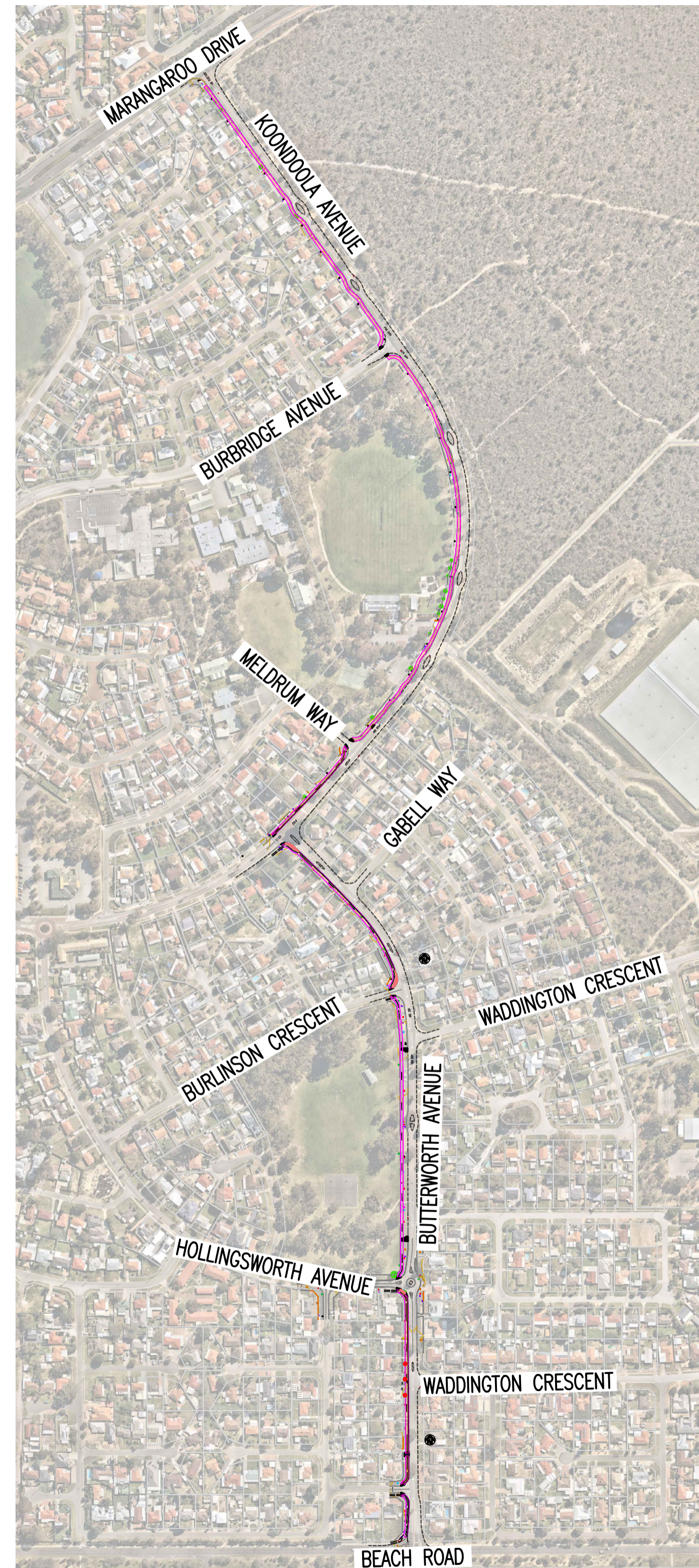
BUTTERWORTH AVENUE - KOONDOOLA AVENUE

BEACH ROAD TO MARANGAROO DRIVE

SHARED PATH UPGRADE




LOCALITY PLAN
NTS



DRAWING INDEX

DRG NO	DRAWING DESCRIPTION
4154 - 01	DRAWING INDEX AND LOCALITY PLAN
BUTTERWORTH AVENUE	
4154 - 02	FOOTPATH PLAN - BEACH ROAD TO HOLLINGSWORTH AVENUE
4154 - 03	FOOTPATH PLAN - HOLLINGSWORTH AVENUE TO BURLINSON CT
4154 - 04	FOOTPATH PLAN - BURLINSON CT TO KOONDOOLA AVENUE
4154 - 05	#16132 BUS STOP UPGRADE LAYOUT
4154 - 06	#16133 BUS STOP UPGRADE LAYOUT
4154 - 07	#16134 BUS STOP UPGRADE LAYOUT
4154 - 09	LINEMARKING PLAN
KOONDOOLA AVENUE	
4153 - 01	FOOTPATH PLAN - BUTTERWORTH AV TO COMMUNITY CENTRE
4153 - 02	FOOTPATH PLAN - COMMUNITY CENTRE TO BURBRIDGE AVENUE
4153 - 03	FOOTPATH PLAN - BURBRIDGE AVENUE TO MARANGAROO DVE
4153 - 04	#16095 BUS STOP LAYOUT
4153 - 05	#16096 EXISTING BUS STOP LOCATION
4153 - 06	#16096 PROPOSED NEW BUS STOP LOCATION
4153 - 08	LINEMARKING PLAN

 CITY OF WANNEROO ASSETS	
BUTTERWORTH AV - KOONDOOLA AV KOONDOOLA AVE TO BEACH ROAD CONSTRUCTION SHARED PATH KOONDOOLA	
LOCATION PLAN SHEET 1 OF 1	
AUTHORIZED: I. BARKER PRINCIPAL SPECIALIST TRAFFIC SERVICES <small>30/06/22</small>	FINANCE CODE PR-2749
DRAWN: M. TASCAN CIVIL DESIGNER <small>02/2020</small>	PMO No. 18095
CHECKED: A. DZIEDZIC A/COORDINATOR DESIGN <small>30/06/22</small>	PMO CONTAINER No. 31833
AUTHORIZED: P. WILLIAMS MANAGER INFRASTRUCTURE CAPITAL WORKS <small>30/06/22</small>	DRAWING No. SHEET 4154-01-0
APPROVED: H. SINGH DIRECTOR ASSETS <small>30/06/22</small>	ORIGINAL DRG. SIZE A1

No.	REVISION	BY	DATE	AUTH	No.	REVISION	BY	DATE	AUTH
A	ISSUED FOR CONSULTATION	MT	02/2022						
O	ISSUED FOR CONSTRUCTION	MT	06/2022						

SCALE: 1:500	SCALE IN METRES	SURVEYED: X.XXXX	DATE: /2021	DRAWN: M. TASCAN	DATE: /2020	AUTHORIZED: P. WILLIAMS	DATE: /2022
LOCAL	LOCAL	DESIGNED: M. TASCAN	DATE: /2021	CHECKED: A. DZIEDZIC	DATE: /2022	APPROVED: H. SINGH	DATE: /2022